

**The James W. Shocknessy
Ohio Turnpike
Proposed Schedule of Tolls
for
Non E-ZPass® Class 1 - Class 7
Effective 1/1/2017**

Ohio Turnpike Commission, 682 Prospect St., Berea, Ohio 44017-2799

HOW TOLLS ARE DETERMINED

Tolls on the Ohio Turnpike are determined based upon vehicle classification and distance traveled.

Vehicles are classified upon entry to the Turnpike according to the height of the vehicle over the first two axles and the total number of axles, including any towed vehicles or trailers. For purposes of classification, vehicles less than seven feet six inches high as measured over the first two axles are considered "low." Vehicles seven feet six inches in height or greater are considered "high." Refer to the graphics on the following page for example illustrations of vehicle classifications.

Tolls are calculated for each classification by dividing the fare for a full-length trip across the Ohio Turnpike by the 241.2 mainline miles between the Indiana and Pennsylvania state borders. The resulting rate per mile is then multiplied by the mileage from state border to state border, from borders to interchanges and between interchanges and rounded to the nearest quarter. Distances traveled on interchange ramps are not considered in the calculation of tolls.

In addition to tolls, overweight, overdimensional and long combination vehicles must pay special permit fees to travel on the Ohio Turnpike.

The Ohio Turnpike is a member of the E-ZPass® network of toll agencies. Customers paying their tolls electronically with transponders ("tags") issued by the Ohio Turnpike or any other E-ZPass® agency pay a reduced toll rate.








The following pages include:

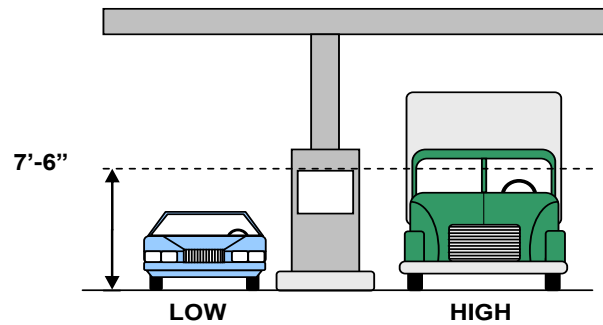
- 1) Mileage Table showing distances between all permissible combinations of Ohio Turnpike interchanges and state borders.
- 2) Schedules of Tolls consisting of E-ZPass® rates for the Classes 1 through 7.

TOLL PAYMENT METHODS

Unless otherwise designated by interchange signage, all Ohio Turnpike exit lanes accept toll payments by cash, valid E-ZPass® transponder, MasterCard, VISA, Discover, American Express and debit cards networked with a major credit card.

OHIO TURNPIKE VEHICLE CLASSIFICATIONS

Class	Description	Example
1	Low 2-axle vehicles and all motorcycles (including motorcycles pulling trailers).	
2	Low 3-axle vehicles and high 2-axle vehicles.	
3	Low 4-axle vehicles and high 3-axle vehicles.	
4	Low 5-axle vehicles and high 4-axle vehicles.	
5	Low 6-axle vehicles and high 5-axle vehicles.	
6	High 6-axle vehicles.	
7	All vehicles with 7 or more axles.	



Note: Vehicles under 7'-6" in height as measured over the first two axles are classified as "low".

OHIO TURNPIKE MILEAGE TABLE

This table shows mileage from state border to state border, from borders to interchanges and between interchanges.

FROM-POINT OF ENTRY	MP	TO-POINT OF EXIT																								MP								
		0.0	13.5	25.6	34.9	39.8	52.6	59.5	64.9	71.7	81.8	91.6	110.2	118.5	135.9	140.6	142.8	145.5	151.8	152.2	161.8	173.2	180.3	187.2	193.9		209.2	215.0	216.4	218.7	232.9	234.1	241.2	
WESTGATE	0.0		13.5	25.6	34.9	39.8	52.6	59.5	64.9	71.7	81.8	91.6	110.2	118.5	135.9	140.6	142.8	145.5	151.8	152.2	161.8	173.2	180.3	187.2	193.9	209.2	215.0	N/A	218.7	232.9	N/A	241.2	0.0	
BRYAN-MONTPELIER	13.5	13.5		12.1	21.4	26.3	39.1	46.0	51.4	58.2	68.3	78.1	96.7	105.0	122.4	127.1	129.3	132.0	138.3	138.7	148.3	159.7	166.8	173.7	180.4	195.7	201.5	N/A	205.2	219.4	N/A	227.7	13.5	
ARCHBOLD-FAYETTE	25.6	25.6	12.1		9.3	14.2	27.0	33.9	39.3	46.1	56.2	66.0	84.6	92.9	110.3	115.0	117.2	119.9	126.2	126.6	136.2	147.6	154.7	161.6	168.3	183.6	189.4	N/A	193.1	207.3	N/A	215.6	25.6	
WAUSEON	34.9	34.9	21.4	9.3		4.9	17.7	24.6	30.0	36.8	46.9	56.7	75.3	83.6	101.0	105.7	107.9	110.6	116.9	117.3	126.9	138.3	145.4	152.3	159.0	174.3	180.1	N/A	183.8	198.0	N/A	206.3	34.9	
DELTA-LYONS	39.8	39.8	26.3	14.2	4.9		12.8	19.7	25.1	31.9	42.0	51.8	70.4	78.7	96.1	100.8	103.0	105.7	112.0	112.4	122.0	133.4	140.5	147.4	154.1	169.4	175.2	N/A	178.9	193.1	N/A	201.4	39.8	
TOLEDO AIRPORT-SWANTON	52.6	52.6	39.1	27.0	17.7	12.8		6.9	12.3	19.1	29.2	39.0	57.6	65.9	83.3	88.0	90.2	92.9	99.2	99.6	109.2	120.6	127.7	134.6	141.3	156.6	162.4	N/A	166.1	180.3	N/A	188.6	52.6	
MAUMEE-TOLEDO	59.5	59.5	46.0	33.9	24.6	19.7	6.9		5.4	12.2	22.3	32.1	50.7	59.0	76.4	81.1	83.3	86.0	92.3	92.7	102.3	113.7	120.8	127.7	134.4	149.7	155.5	N/A	159.2	173.4	N/A	181.7	59.5	
PERRYSBURG-TOLEDO	64.9	64.9	51.4	39.3	30.0	25.1	12.3	5.4		6.8	16.9	26.7	45.3	53.6	71.0	75.7	77.9	80.6	86.9	87.3	96.9	108.3	115.4	122.3	129.0	144.3	150.1	N/A	153.8	168.0	N/A	176.3	64.9	
STONY RIDGE-TOLEDO	71.7	71.7	58.2	46.1	36.8	31.9	19.1	12.2	6.8		10.1	19.9	38.5	46.8	64.2	68.9	71.1	73.8	80.1	80.5	90.1	101.5	108.6	115.5	122.2	137.5	143.3	N/A	147.0	161.2	N/A	169.5	71.7	
ELMORE-WOODVILLE-GIBSONBURG	81.8	81.8	68.3	56.2	46.9	42.0	29.2	22.3	16.9	10.1		9.8	28.4	36.7	54.1	58.8	61.0	63.7	70.0	70.4	80.0	91.4	98.5	105.4	112.1	127.4	133.2	N/A	136.9	151.1	N/A	159.4	81.8	
FREMONT-PORT CLINTON	91.6	91.6	78.1	66.0	56.7	51.8	39.0	32.1	26.7	19.9	9.8		18.6	26.9	44.3	49.0	51.2	53.9	60.2	60.6	70.2	81.6	88.7	95.6	102.3	117.6	123.4	N/A	127.1	141.3	N/A	149.6	91.6	
SANDUSKY-BELLEVUE	110.2	110.2	96.7	84.6	75.3	70.4	57.6	50.7	45.3	38.5	28.4	18.6		8.3	25.7	30.4	32.6	35.3	41.6	42.0	51.6	63.0	70.1	77.0	83.7	99.0	104.8	N/A	108.5	122.7	N/A	131.0	110.2	
SANDUSKY-NORWALK	118.5	118.5	105.0	92.9	83.6	78.7	65.9	59.0	53.6	46.8	36.7	26.9	8.3		17.4	22.1	24.3	27.0	33.3	33.7	43.3	54.7	61.8	68.7	75.4	90.7	96.5	N/A	100.2	114.4	N/A	122.7	118.5	
VERMILION	135.9	135.9	122.4	110.3	101.0	96.1	83.3	76.4	71.0	64.2	54.1	44.3	25.7	17.4		4.7	6.9	9.6	15.9	16.3	25.9	37.3	44.4	51.3	58.0	73.3	79.1	N/A	82.8	97.0	N/A	105.3	135.9	
AMHERST-OBERLIN	140.6	140.6	127.1	115.0	105.7	100.8	88.0	81.1	75.7	68.9	58.8	49.0	30.4	22.1	4.7		2.2	4.9	11.2	11.6	21.2	32.6	39.7	46.6	53.3	68.6	74.4	N/A	78.1	92.3	N/A	100.6	140.6	
LORAIN COUNTY WEST	142.8	142.8	129.3	117.2	107.9	103.0	90.2	83.3	77.9	71.1	61.0	51.2	32.6	24.3	6.9	2.2		N/A	N/A	N/A	N/A	N/A	N/A	N/A	N/A	N/A	N/A	N/A	N/A	N/A	N/A	N/A	N/A	142.8
LORAIN-ELYRIA	145.5	145.5	132.0	119.9	110.6	105.7	92.9	86.0	80.6	73.8	63.7	53.9	35.3	27.0	9.6	4.9	N/A		6.3	6.7	16.3	27.7	34.8	41.7	48.4	63.7	69.5	N/A	73.2	87.4	N/A	95.7	145.5	
NORTH RIDGEVILLE-CLEVELAND	151.8	151.8	138.3	126.2	116.9	112.0	99.2	92.3	86.9	80.1	70.0	60.2	41.6	33.3	15.9	11.2	N/A	6.3		N/A	N/A	N/A	N/A	N/A	N/A	N/A	N/A	N/A	N/A	N/A	N/A	N/A	N/A	151.8
NORTH OLMSTED-CLEVELAND	152.2	152.2	138.7	126.6	117.3	112.4	99.6	92.7	87.3	80.5	70.4	60.6	42.0	33.7	16.3	11.6	N/A	6.7	N/A		9.6	21.0	28.1	35.0	41.7	57.0	62.8	N/A	66.5	80.7	N/A	89.0	152.2	
STRONGSVILLE-CLEVELAND	161.8	161.8	148.3	136.2	126.9	122.0	109.2	102.3	96.9	90.1	80.0	70.2	51.6	43.3	25.9	21.2	N/A	16.3	N/A	9.6		11.4	18.5	25.4	32.1	47.4	53.2	N/A	56.9	71.1	N/A	79.4	161.8	
CLEVELAND	173.2	173.2	159.7	147.6	138.3	133.4	120.6	113.7	108.3	101.5	91.4	81.6	63.0	54.7	37.3	32.6	N/A	27.7	N/A	21.0	11.4		7.1	14.0	20.7	36.0	41.8	N/A	45.5	59.7	N/A	68.0	173.2	
AKRON	180.3	180.3	166.8	154.7	145.4	140.5	127.7	120.8	115.4	108.6	98.5	88.7	70.1	61.8	44.4	39.7	N/A	34.8	N/A	28.1	18.5	7.1		6.9	13.6	28.9	34.7	N/A	38.4	52.6	N/A	60.9	180.3	
STREETSBORO	187.2	187.2	173.7	161.6	152.3	147.4	134.6	127.7	122.3	115.5	105.4	95.6	77.0	68.7	51.3	46.6	N/A	41.7	N/A	35.0	25.4	14.0	6.9		6.7	22.0	27.8	N/A	31.5	45.7	N/A	54.0	187.2	
RAVENNA	193.9	193.9	180.4	168.3	159.0	154.1	141.3	134.4	129.0	122.2	112.1	102.3	83.7	75.4	58.0	53.3	N/A	48.4	N/A	41.7	32.1	20.7	13.6	6.7		15.3	21.1	N/A	24.8	39.0	N/A	47.3	193.9	
WARREN	209.2	209.2	195.7	183.6	174.3	169.4	156.6	149.7	144.3	137.5	127.4	117.6	99.0	90.7	73.3	68.6	N/A	63.7	N/A	57.0	47.4	36.0	28.9	22.0	15.3		5.8	N/A	9.5	23.7	N/A	32.0	209.2	
LORDSTOWN-WEST	215.0	215.0	201.5	189.4	180.1	175.2	162.4	155.5	150.1	143.3	133.2	123.4	104.8	96.5	79.1	74.4	N/A	69.5	N/A	62.8	53.2	41.8	34.7	27.8	21.1	5.8		N/A	N/A	N/A	N/A	N/A	215.0	
LORDSTOWN-EAST	216.4	N/A	N/A	N/A	N/A	N/A	N/A	N/A	N/A	N/A	N/A	N/A	N/A	N/A	N/A	N/A	N/A	N/A	N/A	N/A	N/A	N/A	N/A	N/A	N/A	N/A	N/A	N/A	N/A	2.3	16.5	N/A	24.8	216.4
NILES-YOUNGSTOWN	218.7	218.7	205.2	193.1	183.8	178.9	166.1	159.2	153.8	147.0	136.9	127.1	108.5	100.2	82.8	78.1	N/A	73.2	N/A	66.5	56.9	45.5	38.4	31.5	24.8	9.5	N/A	2.3		14.2	N/A	22.5	218.7	
YOUNGSTOWN	232.9	232.9	219.4	207.3	198.0	193.1	180.3	173.4	168.0	161.2	151.1	141.3	122.7	114.4	97.0	92.3	N/A	87.4	N/A	80.7	71.1	59.7	52.6	45.7	39.0	23.7	N/A	16.5	14.2		N/A	8.3	232.9	
YOUNGSTOWN-POLAND	234.1	N/A	N/A	N/A	N/A	N/A	N/A	N/A	N/A	N/A	N/A	N/A	N/A	N/A	N/A	N/A	N/A	N/A	N/A	N/A	N/A	N/A	N/A	N/A	N/A	N/A	N/A	N/A	N/A	N/A	N/A	N/A	7.1	234.1
EASTGATE	241.2	241.2	227.7	215.6	206.3	201.4	188.6	181.7	176.3	169.5	159.4	149.6	131.0	122.7	105.3	100.6	N/A	95.7	N/A	89.0	79.4	68.0	60.9	54.0	47.3	32.0	N/A	24.8	22.5	8.3	7.1		241.2	
	MP	0.0	13.5	25.6	34.9	39.8	52.6	59.5	64.9	71.7	81.8	91.6	110.2	118.5	135.9	140.6	142.8	145.5	151.8	152.2	161.8	173.2	180.3	187.2	193.9	209.2	215.0	216.4	218.7	232.9	234.1	241.2	MP	

Westgate Terminal toll plaza is located on the Turnpike 2.7 miles East of the Ohio-Indiana border.

Eastgate Terminal toll plaza is located on the Turnpike 2.2 miles West of the Ohio-Pennsylvania border

N/A – Not accessible. Toll Plazas 142, 151, 215, 216, and 234 are partial interchanges that provide entry to and exit from the Turnpike in only one direction.

OHIO TURNPIKE SCHEDULE OF TOLLS – NON E-ZPass CLASS 1 EFFECTIVE JANUARY 1, 2017

Low 2-axle vehicles and all motorcycles (including motorcycles pulling trailers).

Class 1	Interchange	MP	2	13	25	34	39	52	59	64	71	81	91	110	118	135	140	142	145	151	152	161	173	180	187	193	209	215	216	218	232	234	239	MP	
	Westgate	2		1.00	2.00	2.75	3.00	4.00	4.50	5.00	5.50	6.25	7.00	8.50	9.00	10.25	10.75	10.75	11.00	11.50	11.50	12.25	13.25	13.75	14.25	14.75	16.00	16.25	N/A	16.75	17.75	N/A	18.25	2	
	Bryan-Montpelier	13	1.00		1.00	1.75	2.00	3.00	3.50	4.00	4.50	5.25	6.00	7.25	8.00	9.25	9.75	9.75	10.00	10.50	10.50	11.25	12.25	12.75	13.25	13.75	15.00	15.25	N/A	15.50	16.75	N/A	17.25	13	
	Archbold-Fayette	25	2.00	1.00		.75	1.00	2.00	2.50	3.00	3.50	4.25	5.00	6.50	7.00	8.50	8.75	9.00	9.00	9.50	9.75	10.25	11.25	11.75	12.25	12.75	14.00	14.50	N/A	14.75	15.75	N/A	16.50	25	
	Wauseon	34	2.75	1.75	.75		.50	1.25	1.75	2.25	2.75	3.50	4.25	5.75	6.25	7.75	8.00	8.25	8.50	9.00	9.00	9.75	10.50	11.00	11.50	12.00	13.25	13.75	N/A	14.00	15.00	N/A	15.75	34	
	Delta-Lyons	39	3.00	2.00	1.00	.50		1.00	1.50	2.00	2.50	3.25	4.00	5.25	6.00	7.25	7.75	7.75	8.00	8.50	8.50	9.25	10.25	10.75	11.25	11.75	13.00	13.25	N/A	13.50	14.75	N/A	15.25	39	
	Toledo Airport-Swanton	52	4.00	3.00	2.00	1.25	1.00		.50	1.00	1.50	2.25	3.00	4.50	5.00	6.25	6.75	6.75	7.00	7.50	7.50	8.25	9.25	9.75	10.25	10.75	12.00	12.25	N/A	12.75	13.75	N/A	14.25	52	
	Maumee-Toledo	59	4.50	3.50	2.50	1.75	1.50	.50		.50	1.00	1.75	2.50	3.75	4.50	5.75	6.25	6.25	6.50	7.00	7.00	7.75	8.75	9.25	9.75	10.25	11.50	11.75	N/A	12.00	13.25	N/A	13.75	59	
	Perrysburg-Toledo	64	5.00	4.00	3.00	2.25	2.00	1.00	.50		.50	1.25	2.00	3.50	4.00	5.50	5.75	6.00	6.25	6.50	6.75	7.25	8.25	8.75	9.25	9.75	11.00	11.50	N/A	11.75	12.75	N/A	13.50	64	
	Stony Ridge-Toledo	71	5.50	4.50	3.50	2.75	2.50	1.50	1.00	.50		.75	1.50	3.00	3.50	5.00	5.25	5.50	5.50	6.00	6.25	6.75	7.75	8.25	8.75	9.25	10.50	11.00	N/A	11.25	12.25	N/A	13.00	71	
	Elmore-Woodville-Gibsonburg	81	6.25	5.25	4.25	3.50	3.25	2.25	1.75	1.25	.75		.75	2.25	2.75	4.00	4.50	4.75	4.75	5.25	5.25	6.00	7.00	7.50	8.00	8.50	9.75	10.25	N/A	10.50	11.50	N/A	12.25	81	
	Fremont-Port Clinton	91	7.00	6.00	5.00	4.25	4.00	3.00	2.50	2.00	1.50	.75		1.50	2.00	3.25	3.75	4.00	4.00	4.50	4.50	5.25	6.25	6.75	7.25	7.75	9.00	9.50	N/A	9.75	10.75	N/A	11.50	91	
	Sandusky-Bellevue	110	8.50	7.25	6.50	5.75	5.25	4.50	3.75	3.50	3.00	2.25	1.50		.75	2.00	2.25	2.50	2.75	3.25	3.25	4.00	4.75	5.25	5.75	6.25	7.50	8.00	N/A	8.25	9.25	N/A	10.00	110	
	Sandusky-Norwalk	118	9.00	8.00	7.00	6.25	6.00	5.00	4.50	4.00	3.50	2.75	2.00	.75		1.25	1.75	1.75	2.00	2.50	2.50	3.25	4.25	4.75	5.25	5.75	7.00	7.25	N/A	7.75	8.75	N/A	9.25	118	
	Vermilion	135	10.25	9.25	8.50	7.75	7.25	6.25	5.75	5.50	5.00	4.00	3.25	2.00	1.25		.50	.50	.75	1.25	1.25	2.00	2.75	3.50	4.00	4.50	5.50	6.00	N/A	6.25	7.50	N/A	8.00	135	
	Amherst-Oberlin	140	10.75	9.75	8.75	8.00	7.75	6.75	6.25	5.75	5.25	4.50	3.75	2.25	1.75	.50		.50	.50	.75	1.00	1.50	2.50	3.00	3.50	4.00	5.25	5.75	N/A	6.00	7.00	N/A	7.75	140	
	Lorain Co. West	142	10.75	9.75	9.00	8.25	7.75	6.75	6.25	6.00	5.50	4.75	4.00	2.50	1.75	.50	.50		N/A	N/A	N/A	N/A	N/A	N/A	N/A	N/A	N/A	N/A	N/A	N/A	N/A	N/A	N/A	N/A	142
	Lorain-Elyria	145	11.00	10.00	9.00	8.50	8.00	7.00	6.50	6.25	5.50	4.75	4.00	2.75	2.00	.75	.50	.00		.50	.50	1.25	2.00	2.75	3.25	3.75	4.75	5.25	N/A	5.50	6.75	N/A	7.25	145	
	N.Ridgeville-Cleveland	151	11.50	10.50	9.50	9.00	8.50	7.50	7.00	6.50	6.00	5.25	4.50	3.25	2.50	1.25	.75	N/A	.50		N/A	N/A	N/A	N/A	N/A	N/A	N/A	N/A	N/A	N/A	N/A	N/A	N/A	N/A	151
	N.Olmsted-Cleveland	152	11.50	10.50	9.75	9.00	8.50	7.50	7.00	6.75	6.25	5.25	4.50	3.25	2.50	1.25	1.00	N/A	.50	N/A		.75	1.50	2.25	2.75	3.25	4.25	4.75	N/A	5.00	6.25	N/A	6.75	152	
	Strongsville-Cleveland	161	12.25	11.25	10.25	9.75	9.25	8.25	7.75	7.25	6.75	6.00	5.25	4.00	3.25	2.00	1.50	N/A	1.25	N/A	.75		.75	1.50	2.00	2.50	3.50	4.00	N/A	4.25	5.50	N/A	6.00	161	
	Cleveland	173	13.25	12.25	11.25	10.50	10.25	9.25	8.75	8.25	7.75	7.00	6.25	4.75	4.25	2.75	2.50	N/A	2.00	N/A	1.50	.75		.50	1.00	1.50	2.75	3.25	N/A	3.50	4.50	N/A	5.25	173	
	Akron	180	13.75	12.75	11.75	11.00	10.75	9.75	9.25	8.75	8.25	7.50	6.75	5.25	4.75	3.50	3.00	N/A	2.75	N/A	2.25	1.50	.50		.50	1.00	2.25	2.75	N/A	3.00	4.00	N/A	4.75	180	
	Streetsboro	187	14.25	13.25	12.25	11.50	11.25	10.25	9.75	9.25	8.75	8.00	7.25	5.75	5.25	4.00	3.50	N/A	3.25	N/A	2.75	2.00	1.00	.50		.50	1.75	2.00	N/A	2.50	3.50	N/A	4.00	187	
	Ravenna	193	14.75	13.75	12.75	12.00	11.75	10.75	10.25	9.75	9.25	8.50	7.75	6.25	5.75	4.50	4.00	N/A	3.75	N/A	3.25	2.50	1.50	1.00	.50		1.25	1.50	N/A	2.00	3.00	N/A	3.50	193	
	Warren	209	16.00	15.00	14.00	13.25	13.00	12.00	11.50	11.00	10.50	9.75	9.00	7.50	7.00	5.50	5.25	N/A	4.75	N/A	4.25	3.50	2.75	2.25	1.75	1.25		.50	N/A	.75	1.75	N/A	2.50	209	
	Lordstown-West	215	16.25	15.25	14.50	13.75	13.25	12.25	11.75	11.50	11.00	10.25	9.50	8.00	7.25	6.00	5.75	N/A	5.25	N/A	4.75	4.00	3.25	2.75	2.00	1.50	.50		N/A	N/A	N/A	N/A	N/A	215	
	Lordstown-East	216	N/A	N/A	N/A	N/A	N/A	N/A	N/A	N/A	N/A	N/A	N/A	N/A	N/A	N/A	N/A	N/A	N/A	N/A	N/A	N/A	N/A	N/A	N/A	N/A	N/A	N/A	N/A	.50	1.25	N/A	2.00	216	
	Niles-Youngstown	218	16.75	15.50	14.75	14.00	13.50	12.75	12.00	11.75	11.25	10.50	9.75	8.25	7.75	6.25	6.00	N/A	5.50	N/A	5.00	4.25	3.50	3.00	2.50	2.00	.75	N/A	.50		1.00	N/A	1.75	218	
	Youngstown	232	17.75	16.75	15.75	15.00	14.75	13.75	13.25	12.75	12.25	11.50	10.75	9.25	8.75	7.50	7.00	N/A	6.75	N/A	6.25	5.50	4.50	4.00	3.50	3.00	1.75	N/A	1.25	1.00		N/A	.75	232	
	Youngstown-Poland	234	N/A	N/A	N/A	N/A	N/A	N/A	N/A	N/A	N/A	N/A	N/A	N/A	N/A	N/A	N/A	N/A	N/A	N/A	N/A	N/A	N/A	N/A	N/A	N/A	N/A	N/A	N/A	N/A	N/A	N/A	.50	234	
	Eastgate	239	18.25	17.25	16.50	15.75	15.25	14.25	13.75	13.50	13.00	12.25	11.50	10.00	9.25	8.00	7.75	N/A	7.25	N/A	6.75	6.00	5.25	4.75	4.00	3.50	2.50	N/A	2.00	1.75	.75	.50		239	
		MP	2	13	25	34	39	52	59	64	71	81	91	110	118	135	140	142	145	151	152	161	173	180	187	193	209	215	216	218	232	234	239	MP	

N/A – Not accessible. Toll Plazas 142, 151, 215, 216, and 234 are partial interchanges that provide entry to and exit from the Turnpike in only one direction.

OHIO TURNPIKE SCHEDULE OF TOLLS – NON E-ZPass CLASS 2 EFFECTIVE JANUARY 1, 2017

Low 3-axle vehicles and high 2-axle vehicles.

Class 2	Interchange	MP	2	13	25	34	39	52	59	64	71	81	91	110	118	135	140	142	145	151	152	161	173	180	187	193	209	215	216	218	232	234	239	MP	
	Westgate	2		1.75	3.25	4.50	5.25	6.75	7.75	8.50	9.25	10.50	11.75	14.25	15.25	17.50	18.25	18.50	18.75	19.50	19.75	21.00	22.25	23.25	24.25	25.00	27.00	27.75	N/A	28.25	30.00	N/A	31.25	2	
	Bryan-Montpelier	13	1.75		1.50	2.75	3.50	5.00	6.00	6.75	7.50	8.75	10.00	12.50	13.50	15.75	16.50	16.75	17.00	17.75	18.00	19.25	20.50	21.50	22.50	23.25	25.25	26.00	N/A	26.50	28.25	N/A	29.50	13	
	Archbold-Fayette	25	3.25	1.50		1.25	1.75	3.50	4.50	5.00	6.00	7.25	8.50	11.00	12.00	14.25	14.75	15.25	15.50	16.25	16.25	17.50	19.00	20.00	20.75	21.75	23.75	24.50	N/A	25.00	26.75	N/A	27.75	25	
	Wauseon	34	4.50	2.75	1.25		.75	2.25	3.25	3.75	4.75	6.00	7.25	9.75	10.75	13.00	13.75	14.00	14.25	15.00	15.25	16.50	17.75	18.75	19.75	20.50	22.50	23.25	N/A	23.75	25.50	N/A	26.75	34	
	Delta-Lyons	39	5.25	3.50	1.75	.75		1.75	2.50	3.25	4.00	5.50	6.75	9.00	10.25	12.50	13.00	13.25	13.75	14.50	14.50	15.75	17.25	18.25	19.00	20.00	22.00	22.75	N/A	23.00	25.00	N/A	26.00	39	
	Toledo Airport-Swanton	52	6.75	5.00	3.50	2.25	1.75		1.00	1.50	2.50	3.75	5.00	7.50	8.50	10.75	11.25	11.75	12.00	12.75	12.75	14.00	15.50	16.50	17.50	18.25	20.25	21.00	N/A	21.50	23.25	N/A	24.25	52	
	Maumee-Toledo	59	7.75	6.00	4.50	3.25	2.50	1.00		.75	1.50	3.00	4.25	6.50	7.50	9.75	10.50	10.75	11.00	12.00	12.00	13.25	14.75	15.50	16.50	17.25	19.25	20.00	N/A	20.50	22.50	N/A	23.50	59	
	Perrysburg-Toledo	64	8.50	6.75	5.00	3.75	3.25	1.50	.75		1.00	2.25	3.50	5.75	7.00	9.25	9.75	10.00	10.50	11.25	11.25	12.50	14.00	15.00	15.75	16.75	18.75	19.50	N/A	19.75	21.75	N/A	22.75	64	
	Stony Ridge-Toledo	71	9.25	7.50	6.00	4.75	4.00	2.50	1.50	1.00		1.25	2.50	5.00	6.00	8.25	9.00	9.25	9.50	10.25	10.50	11.75	13.00	14.00	15.00	15.75	17.75	18.50	N/A	19.00	20.75	N/A	22.00	71	
	Elmore-Woodville-Gibsonburg	81	10.50	8.75	7.25	6.00	5.50	3.75	3.00	2.25	1.25		1.25	3.75	4.75	7.00	7.50	8.00	8.25	9.00	9.00	10.25	11.75	12.75	13.50	14.50	16.50	17.25	N/A	17.75	19.50	N/A	20.50	81	
	Fremont-Port Clinton	91	11.75	10.00	8.50	7.25	6.75	5.00	4.25	3.50	2.50	1.25		2.50	3.50	5.75	6.25	6.50	7.00	7.75	7.75	9.00	10.50	11.50	12.25	13.25	15.25	16.00	N/A	16.50	18.25	N/A	19.25	91	
	Sandusky-Bellevue	110	14.25	12.50	11.00	9.75	9.00	7.50	6.50	5.75	5.00	3.75	2.50		1.00	3.25	4.00	4.25	4.50	5.25	5.50	6.75	8.25	9.00	10.00	10.75	12.75	13.50	N/A	14.00	15.75	N/A	17.00	110	
	Sandusky-Norwalk	118	15.25	13.50	12.00	10.75	10.25	8.50	7.50	7.00	6.00	4.75	3.50	1.00		2.25	2.75	3.25	3.50	4.25	4.25	5.50	7.00	8.00	8.75	9.75	11.75	12.50	N/A	13.00	14.75	N/A	15.75	118	
	Vermilion	135	17.50	15.75	14.25	13.00	12.50	10.75	9.75	9.25	8.25	7.00	5.75	3.25	2.25		.50	1.00	1.25	2.00	2.00	3.25	4.75	5.75	6.50	7.50	9.50	10.25	N/A	10.75	12.50	N/A	13.50	135	
	Amherst-Oberlin	140	18.25	16.50	14.75	13.75	13.00	11.25	10.50	9.75	9.00	7.50	6.25	4.00	2.75	.50		.50	.75	1.50	1.50	2.75	4.25	5.25	6.00	7.00	8.75	9.50	N/A	10.00	12.00	N/A	13.00	140	
	Lorain Co. West	142	18.50	16.75	15.25	14.00	13.25	11.75	10.75	10.00	9.25	8.00	6.50	4.25	3.25	1.00	.50		N/A	N/A	N/A	N/A	N/A	N/A	N/A	N/A	N/A	N/A	N/A	N/A	N/A	N/A	N/A	N/A	142
	Lorain-Elyria	145	18.75	17.00	15.50	14.25	13.75	12.00	11.00	10.50	9.50	8.25	7.00	4.50	3.50	1.25	.75	.00		.75	.75	2.00	3.50	4.50	5.50	6.25	8.25	9.00	N/A	9.50	11.25	N/A	12.25	145	
	N.Ridgeville-Cleveland	151	19.50	17.75	16.25	15.00	14.50	12.75	12.00	11.25	10.25	9.00	7.75	5.25	4.25	2.00	1.50	N/A	.75		N/A	N/A	N/A	N/A	N/A	N/A	N/A	N/A	N/A	N/A	N/A	N/A	N/A	N/A	151
	N.Olmsted-Cleveland	152	19.75	18.00	16.25	15.25	14.50	12.75	12.00	11.25	10.50	9.00	7.75	5.50	4.25	2.00	1.50	N/A	.75	N/A		1.25	2.75	3.75	4.50	5.50	7.25	8.00	N/A	8.50	10.50	N/A	11.50	152	
	Strongsville-Cleveland	161	21.00	19.25	17.50	16.50	15.75	14.00	13.25	12.50	11.75	10.25	9.00	6.75	5.50	3.25	2.75	N/A	2.00	N/A	1.25		1.50	2.50	3.25	4.25	6.00	6.75	N/A	7.25	9.25	N/A	10.25	161	
	Cleveland	173	22.25	20.50	19.00	17.75	17.25	15.50	14.75	14.00	13.00	11.75	10.50	8.25	7.00	4.75	4.25	N/A	3.50	N/A	2.75	1.50		1.00	1.75	2.75	4.75	5.50	N/A	6.00	7.75	N/A	8.75	173	
	Akron	180	23.25	21.50	20.00	18.75	18.25	16.50	15.50	15.00	14.00	12.75	11.50	9.00	8.00	5.75	5.25	N/A	4.50	N/A	3.75	2.50	1.00		1.00	1.75	3.75	4.50	N/A	5.00	6.75	N/A	7.75	180	
	Streetsboro	187	24.25	22.50	20.75	19.75	19.00	17.50	16.50	15.75	15.00	13.50	12.25	10.00	8.75	6.50	6.00	N/A	5.50	N/A	4.50	3.25	1.75	1.00		.75	2.75	3.50	N/A	4.00	6.00	N/A	7.00	187	
	Ravenna	193	25.00	23.25	21.75	20.50	20.00	18.25	17.25	16.75	15.75	14.50	13.25	10.75	9.75	7.50	7.00	N/A	6.25	N/A	5.50	4.25	2.75	1.75	.75		2.00	2.75	N/A	3.25	5.00	N/A	6.00	193	
	Warren	209	27.00	25.25	23.75	22.50	22.00	20.25	19.25	18.75	17.75	16.50	15.25	12.75	11.75	9.50	8.75	N/A	8.25	N/A	7.25	6.00	4.75	3.75	2.75	2.00		.75	N/A	1.25	3.00	N/A	4.25	209	
	Lordstown-West	215	27.75	26.00	24.50	23.25	22.75	21.00	20.00	19.50	18.50	17.25	16.00	13.50	12.50	10.25	9.50	N/A	9.00	N/A	8.00	6.75	5.50	4.50	3.50	2.75	.75		N/A	N/A	N/A	N/A	N/A	215	
	Lordstown-East	216	N/A	N/A	N/A	N/A	N/A	N/A	N/A	N/A	N/A	N/A	N/A	N/A	N/A	N/A	N/A	N/A	N/A	N/A	N/A	N/A	N/A	N/A	N/A	N/A	N/A	N/A	N/A	N/A	.50	2.25	N/A	3.25	216
	Niles-Youngstown	218	28.25	26.50	25.00	23.75	23.00	21.50	20.50	19.75	19.00	17.75	16.50	14.00	13.00	10.75	10.00	N/A	9.50	N/A	8.50	7.25	6.00	5.00	4.00	3.25	1.25	N/A	.50		1.75	N/A	3.00	218	
	Youngstown	232	30.00	28.25	26.75	25.50	25.00	23.25	22.50	21.75	20.75	19.50	18.25	15.75	14.75	12.50	12.00	N/A	11.25	N/A	10.50	9.25	7.75	6.75	6.00	5.00	3.00	N/A	2.25	1.75		N/A	1.00	232	
	Youngstown-Poland	234	N/A	N/A	N/A	N/A	N/A	N/A	N/A	N/A	N/A	N/A	N/A	N/A	N/A	N/A	N/A	N/A	N/A	N/A	N/A	N/A	N/A	N/A	N/A	N/A	N/A	N/A	N/A	N/A	N/A	N/A	1.00	234	
	Eastgate	239	31.25	29.50	27.75	26.75	26.00	24.25	23.50	22.75	22.00	20.50	19.25	17.00	15.75	13.50	13.00	N/A	12.25	N/A	11.50	10.25	8.75	7.75	7.00	6.00	4.25	N/A	3.25	3.00	1.00	1.00		239	
		MP	2	13	25	34	39	52	59	64	71	81	91	110	118	135	140	142	145	151	152	161	173	180	187	193	209	215	216	218	232	234	239	MP	

N/A – Not accessible. Toll Plazas 142, 151, 215, 216, and 234 are partial interchanges that provide entry to and exit from the Turnpike in only one direction.

OHIO TURNPIKE SCHEDULE OF TOLLS – NON E-ZPass CLASS 3 EFFECTIVE JANUARY 1, 2017

Low 4-axle vehicles and high 3-axle vehicles.

Class 3	Interchange	MP	2	13	25	34	39	52	59	64	71	81	91	110	118	135	140	142	145	151	152	161	173	180	187	193	209	215	216	218	232	234	239	MP	
	Westgate	2		2.00	4.00	5.25	6.00	8.00	9.00	10.00	11.00	12.50	14.00	16.75	18.00	20.75	21.50	21.75	22.25	23.00	23.25	24.75	26.25	27.50	28.50	29.50	31.75	32.75	N/A	33.25	35.50	N/A	36.75	2	
	Bryan-Montpelier	13	2.00		1.75	3.25	4.00	6.00	7.00	7.75	8.75	10.50	12.00	14.75	16.00	18.75	19.25	19.75	20.00	21.00	21.00	22.50	24.25	25.50	26.50	27.50	29.75	30.75	N/A	31.25	33.50	N/A	34.75	13	
	Archbold-Fayette	25	4.00	1.75		1.50	2.25	4.00	5.25	6.00	7.00	8.50	10.00	13.00	14.25	16.75	17.50	17.75	18.25	19.25	19.25	20.75	22.50	23.50	24.50	25.50	28.00	28.75	N/A	29.50	31.50	N/A	32.75	25	
	Wauseon	34	5.25	3.25	1.50		.75	2.75	3.75	4.50	5.50	7.25	8.75	11.50	12.75	15.25	16.00	16.50	16.75	17.75	17.75	19.25	21.00	22.25	23.25	24.25	26.50	27.50	N/A	28.00	30.25	N/A	31.50	34	
	Delta-Lyons	39	6.00	4.00	2.25	.75		2.00	3.00	3.75	4.75	6.50	8.00	10.75	12.00	14.75	15.25	15.75	16.00	17.00	17.00	18.50	20.25	21.50	22.50	23.50	25.75	26.75	N/A	27.25	29.50	N/A	30.75	39	
	Toledo Airport-Swanton	52	8.00	6.00	4.00	2.75	2.00		1.00	1.75	3.00	4.50	6.00	8.75	10.00	12.75	13.50	13.75	14.25	15.00	15.25	16.50	18.25	19.50	20.50	21.50	23.75	24.75	N/A	25.25	27.50	N/A	28.75	52	
	Maumee-Toledo	59	9.00	7.00	5.25	3.75	3.00	1.00		.75	1.75	3.50	5.00	7.75	9.00	11.75	12.25	12.75	13.00	14.00	14.00	15.50	17.25	18.50	19.50	20.50	22.75	23.75	N/A	24.25	26.50	N/A	27.75	59	
	Perrysburg-Toledo	64	10.00	7.75	6.00	4.50	3.75	1.75	.75		1.00	2.50	4.00	7.00	8.25	10.75	11.50	11.75	12.25	13.25	13.25	14.75	16.50	17.50	18.50	19.75	22.00	22.75	N/A	23.50	25.50	N/A	26.75	64	
	Stony Ridge-Toledo	71	11.00	8.75	7.00	5.50	4.75	3.00	1.75	1.00		1.50	3.00	5.75	7.00	9.75	10.50	10.75	11.25	12.25	12.25	13.75	15.50	16.50	17.50	18.50	21.00	21.75	N/A	22.25	24.50	N/A	25.75	71	
	Elmore-Woodville-Gibsonburg	81	12.50	10.50	8.50	7.25	6.50	4.50	3.50	2.50	1.50		1.50	4.25	5.50	8.25	9.00	9.25	9.75	10.75	10.75	12.25	14.00	15.00	16.00	17.00	19.50	20.25	N/A	20.75	23.00	N/A	24.25	81	
	Fremont-Port Clinton	91	14.00	12.00	10.00	8.75	8.00	6.00	5.00	4.00	3.00	1.50		2.75	4.00	6.75	7.50	7.75	8.25	9.25	9.25	10.75	12.50	13.50	14.50	15.50	18.00	18.75	N/A	19.25	21.50	N/A	22.75	91	
	Sandusky-Bellevue	110	16.75	14.75	13.00	11.50	10.75	8.75	7.75	7.00	5.75	4.25	2.75		1.25	4.00	4.75	5.00	5.25	6.25	6.50	7.75	9.50	10.75	11.75	12.75	15.00	16.00	N/A	16.50	18.75	N/A	20.00	110	
	Sandusky-Norwalk	118	18.00	16.00	14.25	12.75	12.00	10.00	9.00	8.25	7.00	5.50	4.00	1.25		2.75	3.25	3.75	4.00	5.00	5.25	6.50	8.25	9.50	10.50	11.50	13.75	14.75	N/A	15.25	17.50	N/A	18.75	118	
	Vermilion	135	20.75	18.75	16.75	15.25	14.75	12.75	11.75	10.75	9.75	8.25	6.75	4.00	2.75		.75	1.00	1.50	2.50	2.50	4.00	5.75	6.75	7.75	8.75	11.25	12.00	N/A	12.50	14.75	N/A	16.00	135	
	Amherst-Oberlin	140	21.50	19.25	17.50	16.00	15.25	13.50	12.25	11.50	10.50	9.00	7.50	4.75	3.25	.75		.50	.75	1.75	1.75	3.25	5.00	6.00	7.00	8.00	10.50	11.25	N/A	12.00	14.00	N/A	15.25	140	
	Lorain Co. West	142	21.75	19.75	17.75	16.50	15.75	13.75	12.75	11.75	10.75	9.25	7.75	5.00	3.75	1.00	.50		N/A	N/A	N/A	N/A	N/A	N/A	N/A	N/A	N/A	N/A	N/A	N/A	N/A	N/A	N/A	N/A	142
	Lorain-Elyria	145	22.25	20.00	18.25	16.75	16.00	14.25	13.00	12.25	11.25	9.75	8.25	5.25	4.00	1.50	.75	.00		1.00	1.00	2.50	4.25	5.25	6.25	7.25	9.75	10.50	N/A	11.25	13.25	N/A	14.50	145	
	N.Ridgeville-Cleveland	151	23.00	21.00	19.25	17.75	17.00	15.00	14.00	13.25	12.25	10.75	9.25	6.25	5.00	2.50	1.75	N/A	1.00		N/A	N/A	N/A	N/A	N/A	N/A	N/A	N/A	N/A	N/A	N/A	N/A	N/A	N/A	151
	N.Olmsted-Cleveland	152	23.25	21.00	19.25	17.75	17.00	15.25	14.00	13.25	12.25	10.75	9.25	6.50	5.25	2.50	1.75	N/A	1.00		N/A		1.50	3.25	4.25	5.25	6.25	8.75	9.50	N/A	10.00	12.25	N/A	13.50	152
	Strongsville-Cleveland	161	24.75	22.50	20.75	19.25	18.50	16.50	15.50	14.75	13.75	12.25	10.75	7.75	6.50	4.00	3.25	N/A	2.50	N/A	1.50		1.75	2.75	3.75	5.00	7.25	8.00	N/A	8.75	10.75	N/A	12.00	161	
	Cleveland	173	26.25	24.25	22.50	21.00	20.25	18.25	17.25	16.50	15.50	14.00	12.50	9.50	8.25	5.75	5.00	N/A	4.25	N/A	3.25	1.75		1.00	2.25	3.25	5.50	6.25	N/A	7.00	9.00	N/A	10.25	173	
	Akron	180	27.50	25.50	23.50	22.25	21.50	19.50	18.50	17.50	16.50	15.00	13.50	10.75	9.50	6.75	6.00	N/A	5.25	N/A	4.25	2.75	1.00		1.00	2.00	4.50	5.25	N/A	5.75	8.00	N/A	9.25	180	
	Streetsboro	187	28.50	26.50	24.50	23.25	22.50	20.50	19.50	18.50	17.50	16.00	14.50	11.75	10.50	7.75	7.00	N/A	6.25	N/A	5.25	3.75	2.25	1.00		1.00	3.25	4.25	N/A	4.75	7.00	N/A	8.25	187	
	Ravenna	193	29.50	27.50	25.50	24.25	23.50	21.50	20.50	19.75	18.50	17.00	15.50	12.75	11.50	8.75	8.00	N/A	7.25	N/A	6.25	5.00	3.25	2.00	1.00		2.25	3.25	N/A	3.75	6.00	N/A	7.25	193	
	Warren	209	31.75	29.75	28.00	26.50	25.75	23.75	22.75	22.00	21.00	19.50	18.00	15.00	13.75	11.25	10.50	N/A	9.75	N/A	8.75	7.25	5.50	4.50	3.25	2.25		1.00	N/A	1.50	3.50	N/A	4.75	209	
	Lordstown-West	215	32.75	30.75	28.75	27.50	26.75	24.75	23.75	22.75	21.75	20.25	18.75	16.00	14.75	12.00	11.25	N/A	10.50	N/A	9.50	8.00	6.25	5.25	4.25	3.25	1.00		N/A	N/A	N/A	N/A	N/A	215	
	Lordstown-East	216	N/A	N/A	N/A	N/A	N/A	N/A	N/A	N/A	N/A	N/A	N/A	N/A	N/A	N/A	N/A	N/A	N/A	N/A	N/A	N/A	N/A	N/A	N/A	N/A	N/A	N/A	N/A	N/A	.50	2.50	N/A	3.75	216
	Niles-Youngstown	218	33.25	31.25	29.50	28.00	27.25	25.25	24.25	23.50	22.25	20.75	19.25	16.50	15.25	12.50	12.00	N/A	11.25	N/A	10.00	8.75	7.00	5.75	4.75	3.75	1.50	N/A	.50		2.25	N/A	3.50	218	
	Youngstown	232	35.50	33.50	31.50	30.25	29.50	27.50	26.50	25.50	24.50	23.00	21.50	18.75	17.50	14.75	14.00	N/A	13.25	N/A	12.25	10.75	9.00	8.00	7.00	6.00	3.50	N/A	2.50	2.25		N/A	1.25	232	
	Youngstown-Poland	234	N/A	N/A	N/A	N/A	N/A	N/A	N/A	N/A	N/A	N/A	N/A	N/A	N/A	N/A	N/A	N/A	N/A	N/A	N/A	N/A	N/A	N/A	N/A	N/A	N/A	N/A	N/A	N/A	N/A	N/A	1.00	234	
	Eastgate	239	36.75	34.75	32.75	31.50	30.75	28.75	27.75	26.75	25.75	24.25	22.75	20.00	18.75	16.00	15.25	N/A	14.50	N/A	13.50	12.00	10.25	9.25	8.25	7.25	4.75	N/A	3.75	3.50	1.25	1.00		239	
		MP	2	13	25	34	39	52	59	64	71	81	91	110	118	135	140	142	145	151	152	161	173	180	187	193	209	215	216	218	232	234	239	MP	

N/A – Not accessible. Toll Plazas 142, 151, 215, 216, and 234 are partial interchanges that provide entry to and exit from the Turnpike in only one direction.

OHIO TURNPIKE SCHEDULE OF TOLLS – NON E-ZPass CLASS 4 EFFECTIVE JANUARY 1, 2017

Low 5-axle vehicles and high 4-axle vehicles.

Class 4	Interchange	MP	2	13	25	34	39	52	59	64	71	81	91	110	118	135	140	142	145	151	152	161	173	180	187	193	209	215	216	218	232	234	239	MP	
	Westgate	2		2.50	4.50	6.25	7.25	9.50	10.75	11.75	13.00	14.75	16.50	19.75	21.25	24.50	25.25	25.75	26.25	27.25	27.50	29.00	31.25	32.50	33.75	35.00	37.75	38.75	N/A	39.25	42.00	N/A	43.50	2	
	Bryan-Montpelier	13	2.50		2.25	3.75	4.75	7.00	8.25	9.25	10.50	12.25	14.00	17.50	19.00	22.00	22.75	23.25	23.75	25.00	25.00	26.75	28.75	30.00	31.25	32.50	35.25	36.25	N/A	37.00	39.50	N/A	41.00	13	
	Archbold-Fayette	25	4.50	2.25		1.75	2.50	4.75	6.00	7.00	8.25	10.00	11.75	15.25	16.75	19.75	20.75	21.00	21.50	22.75	22.75	24.50	26.50	27.75	29.00	30.25	33.00	34.00	N/A	34.75	37.25	N/A	38.75	25	
	Wauseon	34	6.25	3.75	1.75		1.00	3.25	4.50	5.50	6.50	8.50	10.25	13.50	15.00	18.25	19.00	19.50	20.00	21.00	21.00	22.75	25.00	26.25	27.50	28.50	31.25	32.50	N/A	33.00	35.50	N/A	37.00	34	
	Delta-Lyons	39	7.25	4.75	2.50	1.00		2.25	3.50	4.50	5.75	7.50	9.25	12.75	14.25	17.25	18.25	18.50	19.00	20.25	20.25	22.00	24.00	25.25	26.50	27.75	30.50	31.50	N/A	32.25	34.75	N/A	36.25	39	
	Toledo Airport-Swanton	52	9.50	7.00	4.75	3.25	2.25		1.25	2.25	3.50	5.25	7.00	10.25	11.75	15.00	15.75	16.25	16.75	17.75	18.00	19.75	21.75	23.00	24.25	25.50	28.25	29.25	N/A	30.00	32.50	N/A	34.00	52	
	Maumee-Toledo	59	10.75	8.25	6.00	4.50	3.50	1.25		1.00	2.25	4.00	5.75	9.00	10.50	13.75	14.50	15.00	15.50	16.50	16.75	18.50	20.50	21.75	23.00	24.25	27.00	28.00	N/A	28.75	31.25	N/A	32.75	59	
	Perrysburg-Toledo	64	11.75	9.25	7.00	5.50	4.50	2.25	1.00		1.25	3.00	4.75	8.25	9.75	12.75	13.50	14.00	14.50	15.75	15.75	17.50	19.50	20.75	22.00	23.25	26.00	27.00	N/A	27.75	30.25	N/A	31.75	64	
	Stony Ridge-Toledo	71	13.00	10.50	8.25	6.50	5.75	3.50	2.25	1.25		1.75	3.50	7.00	8.50	11.50	12.50	12.75	13.25	14.50	14.50	16.25	18.25	19.50	20.75	22.00	24.75	25.75	N/A	26.50	29.00	N/A	30.50	71	
	Elmore-Woodville-Gibsonburg	81	14.75	12.25	10.00	8.50	7.50	5.25	4.00	3.00	1.75		1.75	5.00	6.50	9.75	10.50	11.00	11.50	12.50	12.75	14.50	16.50	17.75	19.00	20.25	23.00	24.00	N/A	24.50	27.25	N/A	28.75	81	
	Fremont-Port Clinton	91	16.50	14.00	11.75	10.25	9.25	7.00	5.75	4.75	3.50	1.75		3.25	4.75	8.00	8.75	9.25	9.75	10.75	11.00	12.75	14.75	16.00	17.25	18.50	21.25	22.25	N/A	22.75	25.50	N/A	27.00	91	
	Sandusky-Bellevue	110	19.75	17.50	15.25	13.50	12.75	10.25	9.00	8.25	7.00	5.00	3.25		1.50	4.50	5.50	5.75	6.25	7.50	7.50	9.25	11.25	12.50	13.75	15.00	17.75	18.75	N/A	19.50	22.00	N/A	23.50	110	
	Sandusky-Norwalk	118	21.25	19.00	16.75	15.00	14.25	11.75	10.50	9.75	8.50	6.50	4.75	1.50		3.25	4.00	4.25	4.75	6.00	6.00	7.75	9.75	11.00	12.25	13.50	16.25	17.25	N/A	18.00	20.50	N/A	22.00	118	
	Vermilion	135	24.50	22.00	19.75	18.25	17.25	15.00	13.75	12.75	11.50	9.75	8.00	4.50	3.25		.75	1.25	1.75	2.75	3.00	4.75	6.75	8.00	9.25	10.50	13.25	14.25	N/A	15.00	17.50	N/A	19.00	135	
	Amherst-Oberlin	140	25.25	22.75	20.75	19.00	18.25	15.75	14.50	13.50	12.50	10.50	8.75	5.50	4.00	.75		.50	1.00	2.00	2.00	3.75	5.75	7.25	8.50	9.50	12.25	13.50	N/A	14.00	16.50	N/A	18.00	140	
	Lorain Co. West	142	25.75	23.25	21.00	19.50	18.50	16.25	15.00	14.00	12.75	11.00	9.25	5.75	4.25	1.25	.50		N/A	N/A	N/A	N/A	N/A	N/A	N/A	N/A	N/A	N/A	N/A	N/A	N/A	N/A	N/A	N/A	142
	Lorain-Elyria	145	26.25	23.75	21.50	20.00	19.00	16.75	15.50	14.50	13.25	11.50	9.75	6.25	4.75	1.75	1.00	.00		1.25	1.25	3.00	5.00	6.25	7.50	8.75	11.50	12.50	N/A	13.25	15.75	N/A	17.25	145	
	N.Ridgeville-Cleveland	151	27.25	25.00	22.75	21.00	20.25	17.75	16.50	15.75	14.50	12.50	10.75	7.50	6.00	2.75	2.00	N/A	1.25		N/A	N/A	N/A	N/A	N/A	N/A	N/A	N/A	N/A	N/A	N/A	N/A	N/A	N/A	151
	N.Olmsted-Cleveland	152	27.50	25.00	22.75	21.00	20.25	18.00	16.75	15.75	14.50	12.75	11.00	7.50	6.00	3.00	2.00	N/A	1.25	N/A		1.75	3.75	5.00	6.25	7.50	10.25	11.25	N/A	12.00	14.50	N/A	16.00	152	
	Strongsville-Cleveland	161	29.00	26.75	24.50	22.75	22.00	19.75	18.50	17.50	16.25	14.50	12.75	9.25	7.75	4.75	3.75	N/A	3.00	N/A	1.75		2.00	3.25	4.50	5.75	8.50	9.50	N/A	10.25	12.75	N/A	14.25	161	
	Cleveland	173	31.25	28.75	26.50	25.00	24.00	21.75	20.50	19.50	18.25	16.50	14.75	11.25	9.75	6.75	5.75	N/A	5.00	N/A	3.75	2.00		1.25	2.50	3.75	6.50	7.50	N/A	8.25	10.75	N/A	12.25	173	
	Akron	180	32.50	30.00	27.75	26.25	25.25	23.00	21.75	20.75	19.50	17.75	16.00	12.50	11.00	8.00	7.25	N/A	6.25	N/A	5.00	3.25	1.25		1.25	2.50	5.25	6.25	N/A	7.00	9.50	N/A	11.00	180	
	Streetsboro	187	33.75	31.25	29.00	27.50	26.50	24.25	23.00	22.00	20.75	19.00	17.25	13.75	12.25	9.25	8.50	N/A	7.50	N/A	6.25	4.50	2.50	1.25		1.25	4.00	5.00	N/A	5.75	8.25	N/A	9.75	187	
	Ravenna	193	35.00	32.50	30.25	28.50	27.75	25.50	24.25	23.25	22.00	20.25	18.50	15.00	13.50	10.50	9.50	N/A	8.75	N/A	7.50	5.75	3.75	2.50	1.25		2.75	3.75	N/A	4.50	7.00	N/A	8.50	193	
	Warren	209	37.75	35.25	33.00	31.25	30.50	28.25	27.00	26.00	24.75	23.00	21.25	17.75	16.25	13.25	12.25	N/A	11.50	N/A	10.25	8.50	6.50	5.25	4.00	2.75		1.00	N/A	1.75	4.25	N/A	5.75	209	
	Lordstown-West	215	38.75	36.25	34.00	32.50	31.50	29.25	28.00	27.00	25.75	24.00	22.25	18.75	17.25	14.25	13.50	N/A	12.50	N/A	11.25	9.50	7.50	6.25	5.00	3.75	1.00		N/A	N/A	N/A	N/A	N/A	215	
	Lordstown-East	216	N/A	N/A	N/A	N/A	N/A	N/A	N/A	N/A	N/A	N/A	N/A	N/A	N/A	N/A	N/A	N/A	N/A	N/A	N/A	N/A	N/A	N/A	N/A	N/A	N/A	N/A	N/A	N/A	.50	3.00	N/A	4.50	216
	Niles-Youngstown	218	39.25	37.00	34.75	33.00	32.25	30.00	28.75	27.75	26.50	24.50	22.75	19.50	18.00	15.00	14.00	N/A	13.25	N/A	12.00	10.25	8.25	7.00	5.75	4.50	1.75	N/A	.50		2.50	N/A	4.00	218	
	Youngstown	232	42.00	39.50	37.25	35.50	34.75	32.50	31.25	30.25	29.00	27.25	25.50	22.00	20.50	17.50	16.50	N/A	15.75	N/A	14.50	12.75	10.75	9.50	8.25	7.00	4.25	N/A	3.00	2.50		N/A	1.50	232	
	Youngstown-Poland	234	N/A	N/A	N/A	N/A	N/A	N/A	N/A	N/A	N/A	N/A	N/A	N/A	N/A	N/A	N/A	N/A	N/A	N/A	N/A	N/A	N/A	N/A	N/A	N/A	N/A	N/A	N/A	N/A	N/A	N/A	1.25	234	
	Eastgate	239	43.50	41.00	38.75	37.00	36.25	34.00	32.75	31.75	30.50	28.75	27.00	23.50	22.00	19.00	18.00	N/A	17.25	N/A	16.00	14.25	12.25	11.00	9.75	8.50	5.75	N/A	4.50	4.00	1.50	1.25		239	
		MP	2	13	25	34	39	52	59	64	71	81	91	110	118	135	140	142	145	151	152	161	173	180	187	193	209	215	216	218	232	234	239	MP	

N/A – Not accessible. Toll Plazas 142, 151, 215, 216, and 234 are partial interchanges that provide entry to and exit from the Turnpike in only one direction.

OHIO TURNPIKE SCHEDULE OF TOLLS – NON E-ZPass CLASS 5 EFFECTIVE JANUARY 1, 2017

Low 6-axle vehicles and high 5-axle vehicles.

Class 5	Interchange	MP	2	13	25	34	39	52	59	64	71	81	91	110	118	135	140	142	145	151	152	161	173	180	187	193	209	215	216	218	232	234	239	MP	
	Westgate	2		2.75	5.25	7.00	8.00	10.75	12.00	13.25	14.50	16.50	18.50	22.25	24.00	27.50	28.50	29.00	29.50	30.75	31.00	32.75	35.25	36.50	38.00	39.25	42.50	43.75	N/A	44.50	47.25	N/A	49.00	2	
	Bryan-Montpelier	13	2.75		2.50	4.25	5.25	8.00	9.25	10.50	11.75	13.75	15.75	19.50	21.25	24.75	25.75	26.25	26.75	28.00	28.25	30.00	32.50	33.75	35.25	36.50	39.75	41.00	N/A	41.75	44.50	N/A	46.25	13	
	Archbold-Fayette	25	5.25	2.50		2.00	3.00	5.50	7.00	8.00	9.25	11.50	13.50	17.25	18.75	22.50	23.25	23.75	24.25	25.50	25.75	27.75	30.00	31.50	32.75	34.25	37.25	38.50	N/A	39.25	42.00	N/A	43.75	25	
	Wauseon	34	7.00	4.25	2.00		1.00	3.50	5.00	6.00	7.50	9.50	11.50	15.25	17.00	20.50	21.50	22.00	22.50	23.75	23.75	25.75	28.00	29.50	31.00	32.25	35.25	36.50	N/A	37.25	40.25	N/A	41.75	34	
	Delta-Lyons	39	8.00	5.25	3.00	1.00		2.50	4.00	5.00	6.50	8.50	10.50	14.25	16.00	19.50	20.50	21.00	21.50	22.75	22.75	24.75	27.00	28.50	30.00	31.25	34.50	35.50	N/A	36.25	39.25	N/A	40.75	39	
	Toledo Airport-Swanton	52	10.75	8.00	5.50	3.50	2.50		1.50	2.50	4.00	6.00	8.00	11.75	13.25	17.00	17.75	18.25	18.75	20.25	20.25	22.25	24.50	26.00	27.25	28.75	31.75	33.00	N/A	33.75	36.50	N/A	38.25	52	
	Maumee-Toledo	59	12.00	9.25	7.00	5.00	4.00	1.50		1.00	2.50	4.50	6.50	10.25	12.00	15.50	16.50	17.00	17.50	18.75	18.75	20.75	23.00	24.50	26.00	27.25	30.50	31.50	N/A	32.25	35.25	N/A	36.75	59	
	Perrysburg-Toledo	64	13.25	10.50	8.00	6.00	5.00	2.50	1.00		1.50	3.50	5.50	9.25	11.00	14.50	15.25	15.75	16.25	17.75	17.75	19.75	22.00	23.50	24.75	26.25	29.25	30.50	N/A	31.25	34.00	N/A	35.75	64	
	Stony Ridge-Toledo	71	14.50	11.75	9.25	7.50	6.50	4.00	2.50	1.50		2.00	4.00	7.75	9.50	13.00	14.00	14.50	15.00	16.25	16.25	18.25	20.50	22.00	23.50	24.75	28.00	29.00	N/A	29.75	32.75	N/A	34.50	71	
	Elmore-Woodville-Gibsonburg	81	16.50	13.75	11.50	9.50	8.50	6.00	4.50	3.50	2.00		2.00	5.75	7.50	11.00	12.00	12.50	13.00	14.25	14.25	16.25	18.50	20.00	21.50	22.75	25.75	27.00	N/A	27.75	30.75	N/A	32.25	81	
	Fremont-Port Clinton	91	18.50	15.75	13.50	11.50	10.50	8.00	6.50	5.50	4.00	2.00		3.75	5.50	9.00	10.00	10.50	11.00	12.25	12.25	14.25	16.50	18.00	19.50	20.75	23.75	25.00	N/A	25.75	28.75	N/A	30.25	91	
	Sandusky-Bellevue	110	22.25	19.50	17.25	15.25	14.25	11.75	10.25	9.25	7.75	5.75	3.75		1.75	5.25	6.25	6.50	7.25	8.50	8.50	10.50	12.75	14.25	15.75	17.00	20.00	21.25	N/A	22.00	25.00	N/A	26.50	110	
	Sandusky-Norwalk	118	24.00	21.25	18.75	17.00	16.00	13.25	12.00	11.00	9.50	7.50	5.50	1.75		3.50	4.50	5.00	5.50	6.75	6.75	8.75	11.00	12.50	14.00	15.25	18.50	19.50	N/A	20.25	23.25	N/A	25.00	118	
	Vermilion	135	27.50	24.75	22.50	20.50	19.50	17.00	15.50	14.50	13.00	11.00	9.00	5.25	3.50		1.00	1.50	2.00	3.25	3.25	5.25	7.50	9.00	10.50	11.75	15.00	16.00	N/A	16.75	19.75	N/A	21.25	135	
	Amherst-Oberlin	140	28.50	25.75	23.25	21.50	20.50	17.75	16.50	15.25	14.00	12.00	10.00	6.25	4.50	1.00		.50	1.00	2.25	2.25	4.25	6.50	8.00	9.50	10.75	14.00	15.00	N/A	15.75	18.75	N/A	20.50	140	
	Lorain Co. West	142	29.00	26.25	23.75	22.00	21.00	18.25	17.00	15.75	14.50	12.50	10.50	6.50	5.00	1.50	.50		N/A	N/A	N/A	N/A	N/A	N/A	N/A	N/A	N/A	N/A	N/A	N/A	N/A	N/A	N/A	N/A	142
	Lorain-Elyria	145	29.50	26.75	24.25	22.50	21.50	18.75	17.50	16.25	15.00	13.00	11.00	7.25	5.50	2.00	1.00	.00		1.25	1.25	3.25	5.50	7.00	8.50	9.75	13.00	14.00	N/A	14.75	17.75	N/A	19.50	145	
	N.Ridgeville-Cleveland	151	30.75	28.00	25.50	23.75	22.75	20.25	18.75	17.75	16.25	14.25	12.25	8.50	6.75	3.25	2.25	N/A	1.25		N/A	N/A	N/A	N/A	N/A	N/A	N/A	N/A	N/A	N/A	N/A	N/A	N/A	N/A	151
	N.Olmsted-Cleveland	152	31.00	28.25	25.75	23.75	22.75	20.25	18.75	17.75	16.25	14.25	12.25	8.50	6.75	3.25	2.25	N/A	1.25	N/A		2.00	4.25	5.75	7.00	8.50	11.50	12.75	N/A	13.50	16.50	N/A	18.00	152	
	Strongsville-Cleveland	161	32.75	30.00	27.75	25.75	24.75	22.25	20.75	19.75	18.25	16.25	14.25	10.50	8.75	5.25	4.25	N/A	3.25	N/A	2.00		2.25	3.75	5.25	6.50	9.50	10.75	N/A	11.50	14.50	N/A	16.00	161	
	Cleveland	173	35.25	32.50	30.00	28.00	27.00	24.50	23.00	22.00	20.50	18.50	16.50	12.75	11.00	7.50	6.50	N/A	5.50	N/A	4.25	2.25		1.50	2.75	4.25	7.25	8.50	N/A	9.25	12.00	N/A	13.75	173	
	Akron	180	36.50	33.75	31.50	29.50	28.50	26.00	24.50	23.50	22.00	20.00	18.00	14.25	12.50	9.00	8.00	N/A	7.00	N/A	5.75	3.75	1.50		1.50	2.75	5.75	7.00	N/A	7.75	10.75	N/A	12.25	180	
	Streetsboro	187	38.00	35.25	32.75	31.00	30.00	27.25	26.00	24.75	23.50	21.50	19.50	15.75	14.00	10.50	9.50	N/A	8.50	N/A	7.00	5.25	2.75	1.50		1.25	4.50	5.75	N/A	6.50	9.25	N/A	11.00	187	
	Ravenna	193	39.25	36.50	34.25	32.25	31.25	28.75	27.25	26.25	24.75	22.75	20.75	17.00	15.25	11.75	10.75	N/A	9.75	N/A	8.50	6.50	4.25	2.75	1.25		3.00	4.25	N/A	5.00	8.00	N/A	9.50	193	
	Warren	209	42.50	39.75	37.25	35.25	34.50	31.75	30.50	29.25	28.00	25.75	23.75	20.00	18.50	15.00	14.00	N/A	13.00	N/A	11.50	9.50	7.25	5.75	4.50	3.00		1.25	N/A	2.00	4.75	N/A	6.50	209	
	Lordstown-West	215	43.75	41.00	38.50	36.50	35.50	33.00	31.50	30.50	29.00	27.00	25.00	21.25	19.50	16.00	15.00	N/A	14.00	N/A	12.75	10.75	8.50	7.00	5.75	4.25	1.25		N/A	N/A	N/A	N/A	N/A	215	
	Lordstown-East	216	N/A	N/A	N/A	N/A	N/A	N/A	N/A	N/A	N/A	N/A	N/A	N/A	N/A	N/A	N/A	N/A	N/A	N/A	N/A	N/A	N/A	N/A	N/A	N/A	N/A	N/A	N/A	N/A	.50	3.25	N/A	5.00	216
	Niles-Youngstown	218	44.50	41.75	39.25	37.25	36.25	33.75	32.25	31.25	29.75	27.75	25.75	22.00	20.25	16.75	15.75	N/A	14.75	N/A	13.50	11.50	9.25	7.75	6.50	5.00	2.00	N/A	.50		3.00	N/A	4.50	218	
	Youngstown	232	47.25	44.50	42.00	40.25	39.25	36.50	35.25	34.00	32.75	30.75	28.75	25.00	23.25	19.75	18.75	N/A	17.75	N/A	16.50	14.50	12.00	10.75	9.25	8.00	4.75	N/A	3.25	3.00		N/A	1.75	232	
	Youngstown-Poland	234	N/A	N/A	N/A	N/A	N/A	N/A	N/A	N/A	N/A	N/A	N/A	N/A	N/A	N/A	N/A	N/A	N/A	N/A	N/A	N/A	N/A	N/A	N/A	N/A	N/A	N/A	N/A	N/A	N/A	N/A	1.50	234	
	Eastgate	239	49.00	46.25	43.75	41.75	40.75	38.25	36.75	35.75	34.50	32.25	30.25	26.50	25.00	21.25	20.50	N/A	19.50	N/A	18.00	16.00	13.75	12.25	11.00	9.50	6.50	N/A	5.00	4.50	1.75	1.50		239	
		MP	2	13	25	34	39	52	59	64	71	81	91	110	118	135	140	142	145	151	152	161	173	180	187	193	209	215	216	218	232	234	239	MP	

N/A – Not accessible. Toll Plazas 142, 151, 215, 216, and 234 are partial interchanges that provide entry to and exit from the Turnpike in only one direction.

