

**The James W. Shocknessy  
Ohio Turnpike  
Proposed Schedule of Tolls  
for  
E-ZPass® Class 1 - Class 7  
Effective 1/1/2019**

**Ohio Turnpike Commission, 682 Prospect St., Berea, Ohio 44017-2799**

## ***HOW TOLLS ARE DETERMINED***

Tolls on the Ohio Turnpike are determined based upon vehicle classification and distance traveled.

Vehicles are classified upon entry to the Turnpike according to the height of the vehicle over the first two axles and the total number of axles, including any towed vehicles or trailers. For purposes of classification, vehicles less than seven feet six inches high as measured over the first two axles are considered "low." Vehicles seven feet six inches in height or greater are considered "high." Refer to the graphics on the following page for example illustrations of vehicle classifications.

Tolls are calculated for each classification by dividing the fare for a full-length trip across the Ohio Turnpike by the 241.2 mainline miles between the Indiana and Pennsylvania state borders. The resulting rate per mile is then multiplied by the mileage from state border to state border, from borders to interchanges and between interchanges and rounded to the nearest quarter. Distances traveled on interchange ramps are not considered in the calculation of tolls.

In addition to tolls, overweight, overdimensional and long combination vehicles must pay special permit fees to travel on the Ohio Turnpike.

The Ohio Turnpike is a member of the E-ZPass® network of toll agencies. Customers paying their tolls electronically with transponders ("tags") issued by the Ohio Turnpike or any other E-ZPass® agency pay a reduced toll rate.








The following pages include:

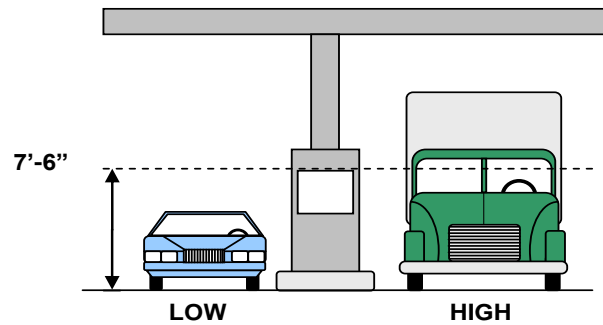
- 1) Mileage Table showing distances between all permissible combinations of Ohio Turnpike interchanges and state borders.
- 2) Schedules of Tolls consisting of E-ZPass® rates for the Classes 1 through 7.

## ***TOLL PAYMENT METHODS***

Unless otherwise designated by interchange signage, all Ohio Turnpike exit lanes accept toll payments by cash, valid E-ZPass® transponder, MasterCard, VISA, Discover, American Express and debit cards networked with a major credit card.

## OHIO TURNPIKE VEHICLE CLASSIFICATIONS

Class	Description	Example
<b>1</b>	Low 2-axle vehicles and all motorcycles (including motorcycles pulling trailers).	
<b>2</b>	Low 3-axle vehicles and high 2-axle vehicles.	
<b>3</b>	Low 4-axle vehicles and high 3-axle vehicles.	
<b>4</b>	Low 5-axle vehicles and high 4-axle vehicles.	
<b>5</b>	Low 6-axle vehicles and high 5-axle vehicles.	
<b>6</b>	High 6-axle vehicles.	
<b>7</b>	All vehicles with 7 or more axles.	



Note: Vehicles under 7'-6" in height as measured over the first two axles are classified as "low".

## OHIO TURNPIKE MILEAGE TABLE

This table shows mileage from state border to state border, from borders to interchanges and between interchanges.

FROM-POINT OF ENTRY	MP	TO-POINT OF EXIT																								MP									
		0.0	13.5	25.6	34.9	39.8	52.6	59.5	64.9	71.7	81.8	91.6	110.2	118.5	135.9	140.6	142.8	145.5	151.8	152.2	161.8	173.2	180.3	187.2	193.9		209.2	215.0	216.4	218.7	232.9	234.1	241.2		
WESTGATE	0.0		13.5	25.6	34.9	39.8	52.6	59.5	64.9	71.7	81.8	91.6	110.2	118.5	135.9	140.6	142.8	145.5	151.8	152.2	161.8	173.2	180.3	187.2	193.9	209.2	215.0	N/A	218.7	232.9	N/A	241.2	0.0		
BRYAN-MONTPELIER	13.5	13.5		12.1	21.4	26.3	39.1	46.0	51.4	58.2	68.3	78.1	96.7	105.0	122.4	127.1	129.3	132.0	138.3	138.7	148.3	159.7	166.8	173.7	180.4	195.7	201.5	N/A	205.2	219.4	N/A	227.7	13.5		
ARCHBOLD-FAYETTE	25.6	25.6	12.1		9.3	14.2	27.0	33.9	39.3	46.1	56.2	66.0	84.6	92.9	110.3	115.0	117.2	119.9	126.2	126.6	136.2	147.6	154.7	161.6	168.3	183.6	189.4	N/A	193.1	207.3	N/A	215.6	25.6		
WAUSEON	34.9	34.9	21.4	9.3		4.9	17.7	24.6	30.0	36.8	46.9	56.7	75.3	83.6	101.0	105.7	107.9	110.6	116.9	117.3	126.9	138.3	145.4	152.3	159.0	174.3	180.1	N/A	183.8	198.0	N/A	206.3	34.9		
DELTA-LYONS	39.8	39.8	26.3	14.2	4.9		12.8	19.7	25.1	31.9	42.0	51.8	70.4	78.7	96.1	100.8	103.0	105.7	112.0	112.4	122.0	133.4	140.5	147.4	154.1	169.4	175.2	N/A	178.9	193.1	N/A	201.4	39.8		
TOLEDO AIRPORT-SWANTON	52.6	52.6	39.1	27.0	17.7	12.8		6.9	12.3	19.1	29.2	39.0	57.6	65.9	83.3	88.0	90.2	92.9	99.2	99.6	109.2	120.6	127.7	134.6	141.3	156.6	162.4	N/A	166.1	180.3	N/A	188.6	52.6		
MAUMEE-TOLEDO	59.5	59.5	46.0	33.9	24.6	19.7	6.9		5.4	12.2	22.3	32.1	50.7	59.0	76.4	81.1	83.3	86.0	92.3	92.7	102.3	113.7	120.8	127.7	134.4	149.7	155.5	N/A	159.2	173.4	N/A	181.7	59.5		
PERRYSBURG-TOLEDO	64.9	64.9	51.4	39.3	30.0	25.1	12.3	5.4		6.8	16.9	26.7	45.3	53.6	71.0	75.7	77.9	80.6	86.9	87.3	96.9	108.3	115.4	122.3	129.0	144.3	150.1	N/A	153.8	168.0	N/A	176.3	64.9		
STONY RIDGE-TOLEDO	71.7	71.7	58.2	46.1	36.8	31.9	19.1	12.2	6.8		10.1	19.9	38.5	46.8	64.2	68.9	71.1	73.8	80.1	80.5	90.1	101.5	108.6	115.5	122.2	137.5	143.3	N/A	147.0	161.2	N/A	169.5	71.7		
ELMORE-WOODVILLE-GIBSONBURG	81.8	81.8	68.3	56.2	46.9	42.0	29.2	22.3	16.9	10.1		9.8	28.4	36.7	54.1	58.8	61.0	63.7	70.0	70.4	80.0	91.4	98.5	105.4	112.1	127.4	133.2	N/A	136.9	151.1	N/A	159.4	81.8		
FREMONT-PORT CLINTON	91.6	91.6	78.1	66.0	56.7	51.8	39.0	32.1	26.7	19.9	9.8		18.6	26.9	44.3	49.0	51.2	53.9	60.2	60.6	70.2	81.6	88.7	95.6	102.3	117.6	123.4	N/A	127.1	141.3	N/A	149.6	91.6		
SANDUSKY-BELLEVUE	110.2	110.2	96.7	84.6	75.3	70.4	57.6	50.7	45.3	38.5	28.4	18.6		8.3	25.7	30.4	32.6	35.3	41.6	42.0	51.6	63.0	70.1	77.0	83.7	99.0	104.8	N/A	108.5	122.7	N/A	131.0	110.2		
SANDUSKY-NORWALK	118.5	118.5	105.0	92.9	83.6	78.7	65.9	59.0	53.6	46.8	36.7	26.9	8.3		17.4	22.1	24.3	27.0	33.3	33.7	43.3	54.7	61.8	68.7	75.4	90.7	96.5	N/A	100.2	114.4	N/A	122.7	118.5		
VERMILION	135.9	135.9	122.4	110.3	101.0	96.1	83.3	76.4	71.0	64.2	54.1	44.3	25.7	17.4		4.7	6.9	9.6	15.9	16.3	25.9	37.3	44.4	51.3	58.0	73.3	79.1	N/A	82.8	97.0	N/A	105.3	135.9		
AMHERST-OPERLIN	140.6	140.6	127.1	115.0	105.7	100.8	88.0	81.1	75.7	68.9	58.8	49.0	30.4	22.1	4.7		2.2	4.9	11.2	11.6	21.2	32.6	39.7	46.6	53.3	68.6	74.4	N/A	78.1	92.3	N/A	100.6	140.6		
LORAIN COUNTY WEST	142.8	142.8	129.3	117.2	107.9	103.0	90.2	83.3	77.9	71.1	61.0	51.2	32.6	24.3	6.9	2.2		N/A	N/A	N/A	N/A	N/A	N/A	N/A	N/A	N/A	N/A	N/A	N/A	N/A	N/A	N/A	N/A	142.8	
LORAIN-ELYRIA	145.5	145.5	132.0	119.9	110.6	105.7	92.9	86.0	80.6	73.8	63.7	53.9	35.3	27.0	9.6	4.9	N/A		6.3	6.7	16.3	27.7	34.8	41.7	48.4	63.7	69.5	N/A	73.2	87.4	N/A	95.7	145.5		
NORTH RIDGEVILLE-CLEVELAND	151.8	151.8	138.3	126.2	116.9	112.0	99.2	92.3	86.9	80.1	70.0	60.2	41.6	33.3	15.9	11.2	N/A	6.3		N/A	N/A	N/A	N/A	N/A	N/A	N/A	N/A	N/A	N/A	N/A	N/A	N/A	N/A	151.8	
NORTH OLMSTED-CLEVELAND	152.2	152.2	138.7	126.6	117.3	112.4	99.6	92.7	87.3	80.5	70.4	60.6	42.0	33.7	16.3	11.6	N/A	6.7	N/A		9.6	21.0	28.1	35.0	41.7	57.0	62.8	N/A	66.5	80.7	N/A	89.0	152.2		
STRONGSVILLE-CLEVELAND	161.8	161.8	148.3	136.2	126.9	122.0	109.2	102.3	96.9	90.1	80.0	70.2	51.6	43.3	25.9	21.2	N/A	16.3	N/A	9.6		11.4	18.5	25.4	32.1	47.4	53.2	N/A	56.9	71.1	N/A	79.4	161.8		
CLEVELAND	173.2	173.2	159.7	147.6	138.3	133.4	120.6	113.7	108.3	101.5	91.4	81.6	63.0	54.7	37.3	32.6	N/A	27.7	N/A	21.0	11.4		7.1	14.0	20.7	36.0	41.8	N/A	45.5	59.7	N/A	68.0	173.2		
AKRON	180.3	180.3	166.8	154.7	145.4	140.5	127.7	120.8	115.4	108.6	98.5	88.7	70.1	61.8	44.4	39.7	N/A	34.8	N/A	28.1	18.5	7.1		6.9	13.6	28.9	34.7	N/A	38.4	52.6	N/A	60.9	180.3		
STREETSBORO	187.2	187.2	173.7	161.6	152.3	147.4	134.6	127.7	122.3	115.5	105.4	95.6	77.0	68.7	51.3	46.6	N/A	41.7	N/A	35.0	25.4	14.0	6.9		6.7	22.0	27.8	N/A	31.5	45.7	N/A	54.0	187.2		
RAVENNA	193.9	193.9	180.4	168.3	159.0	154.1	141.3	134.4	129.0	122.2	112.1	102.3	83.7	75.4	58.0	53.3	N/A	48.4	N/A	41.7	32.1	20.7	13.6	6.7		15.3	21.1	N/A	24.8	39.0	N/A	47.3	193.9		
WARREN	209.2	209.2	195.7	183.6	174.3	169.4	156.6	149.7	144.3	137.5	127.4	117.6	99.0	90.7	73.3	68.6	N/A	63.7	N/A	57.0	47.4	36.0	28.9	22.0	15.3		5.8	N/A	9.5	23.7	N/A	32.0	209.2		
LORDSTOWN-WEST	215.0	215.0	201.5	189.4	180.1	175.2	162.4	155.5	150.1	143.3	133.2	123.4	104.8	96.5	79.1	74.4	N/A	69.5	N/A	62.8	53.2	41.8	34.7	27.8	21.1	5.8		N/A	N/A	N/A	N/A	215.0			
LORDSTOWN-EAST	216.4	N/A	N/A	N/A	N/A	N/A	N/A	N/A	N/A	N/A	N/A	N/A	N/A	N/A	N/A	N/A	N/A	N/A	N/A	N/A	N/A	N/A	N/A	N/A	N/A	N/A	N/A	N/A	N/A	N/A	2.3	16.5	N/A	24.8	216.4
NILES-YOUNGSTOWN	218.7	218.7	205.2	193.1	183.8	178.9	166.1	159.2	153.8	147.0	136.9	127.1	108.5	100.2	82.8	78.1	N/A	73.2	N/A	66.5	56.9	45.5	38.4	31.5	24.8	9.5	N/A	2.3		14.2	N/A	22.5	218.7		
YOUNGSTOWN	232.9	232.9	219.4	207.3	198.0	193.1	180.3	173.4	168.0	161.2	151.1	141.3	122.7	114.4	97.0	92.3	N/A	87.4	N/A	80.7	71.1	59.7	52.6	45.7	39.0	23.7	N/A	16.5	14.2		N/A	8.3	232.9		
YOUNGSTOWN-POLAND	234.1	N/A	N/A	N/A	N/A	N/A	N/A	N/A	N/A	N/A	N/A	N/A	N/A	N/A	N/A	N/A	N/A	N/A	N/A	N/A	N/A	N/A	N/A	N/A	N/A	N/A	N/A	N/A	N/A	N/A	N/A	N/A	N/A	7.1	234.1
EASTGATE	241.2	241.2	227.7	215.6	206.3	201.4	188.6	181.7	176.3	169.5	159.4	149.6	131.0	122.7	105.3	100.6	N/A	95.7	N/A	89.0	79.4	68.0	60.9	54.0	47.3	32.0	N/A	24.8	22.5	8.3	7.1		241.2		
	MP	0.0	13.5	25.6	34.9	39.8	52.6	59.5	64.9	71.7	81.8	91.6	110.2	118.5	135.9	140.6	142.8	145.5	151.8	152.2	161.8	173.2	180.3	187.2	193.9	209.2	215.0	216.4	218.7	232.9	234.1	241.2	MP		

Westgate Terminal toll plaza is located on the Turnpike 2.7 miles East of the Ohio-Indiana border.  
 Eastgate Terminal toll plaza is located on the Turnpike 2.2 miles West of the Ohio-Pennsylvania border  
 N/A – Not accessible. Toll Plazas 142, 151, 215, 216, and 234 are partial interchanges that provide entry to and exit from the Turnpike in only one direction.

## OHIO TURNPIKE SCHEDULE OF TOLLS – E-ZPass CLASS 1 EFFECTIVE JANUARY 1, 2019

Low 2-axle vehicles and all motorcycles (including motorcycles pulling trailers).

Class 1	Interchange	MP	2	13	25	34	39	52	59	64	71	81	91	110	118	135	140	142	145	151	152	161	173	180	187	193	209	215	216	218	232	234	239	MP	
	Westgate	2		.75	1.25	2.00	2.25	3.00	3.25	3.50	4.00	4.50	5.00	6.00	6.50	7.50	7.75	7.75	8.00	8.25	8.25	8.75	9.50	9.75	10.25	10.50	11.50	11.75	N/A	12.00	12.75	N/A	13.25	2	
	Bryan-Montpelier	13	.75		.50	1.00	1.25	2.25	2.50	2.75	3.25	3.75	4.25	5.25	5.75	6.75	7.00	7.00	7.25	7.50	7.50	8.00	8.75	9.25	9.50	9.75	10.75	11.00	N/A	11.25	12.00	N/A	12.50	13	
	Archbold-Fayette	25	1.25	.50		.50	.75	1.25	1.75	2.25	2.50	3.00	3.50	4.75	5.00	6.00	6.25	6.50	6.50	7.00	7.00	7.50	8.00	8.50	8.75	9.25	10.00	10.25	N/A	10.50	11.25	N/A	11.75	25	
	Wauseon	34	2.00	1.00	.50		.50	.75	1.25	1.50	2.00	2.50	3.00	4.00	4.50	5.50	5.75	6.00	6.00	6.50	6.50	7.00	7.50	8.00	8.25	8.75	9.50	9.75	N/A	10.00	10.75	N/A	11.25	34	
	Delta-Lyons	39	2.25	1.25	.75	.50		.50	1.00	1.25	1.75	2.25	2.75	3.75	4.25	5.25	5.50	5.75	5.75	6.25	6.25	6.75	7.25	7.75	8.00	8.50	9.25	9.50	N/A	9.75	10.50	N/A	11.00	39	
	Toledo Airport-Swanton	52	3.00	2.25	1.25	.75	.50		.50	.50	1.00	1.25	2.25	3.25	3.50	4.50	4.75	5.00	5.00	5.50	5.50	6.00	6.50	7.00	7.25	7.75	8.50	9.00	N/A	9.00	9.75	N/A	10.25	52	
	Maumee-Toledo	59	3.25	2.50	1.75	1.25	1.00	.50		.50	.50	1.00	1.75	2.75	3.25	4.25	4.50	4.50	4.75	5.00	5.00	5.50	6.25	6.50	7.00	7.25	8.25	8.50	N/A	8.75	9.50	N/A	10.00	59	
	Perrysburg-Toledo	64	3.50	2.75	2.25	1.50	1.25	.50	.50		.50	.75	1.25	2.50	3.00	4.00	4.25	4.25	4.50	4.75	4.75	5.25	6.00	6.25	6.75	7.00	8.00	8.25	N/A	8.50	9.25	N/A	9.75	64	
	Stony Ridge-Toledo	71	4.00	3.25	2.50	2.00	1.75	1.00	.50	.50		.50	1.00	2.00	2.50	3.50	3.75	4.00	4.00	4.50	4.50	5.00	5.50	6.00	6.25	6.75	7.50	7.75	N/A	8.00	8.75	N/A	9.25	71	
	Elmore-Woodville-Gibsonburg	81	4.50	3.75	3.00	2.50	2.25	1.25	1.00	.75	.50		.50	1.25	2.00	3.00	3.25	3.25	3.50	3.75	3.75	4.50	5.00	5.50	5.75	6.25	7.00	7.25	N/A	7.50	8.25	N/A	8.75	81	
	Fremont-Port Clinton	91	5.00	4.25	3.50	3.00	2.75	2.25	1.75	1.25	1.00	.50		.75	1.25	2.50	2.75	2.75	3.00	3.25	3.25	3.75	4.50	4.75	5.25	5.50	6.50	6.75	N/A	7.00	7.75	N/A	8.25	91	
	Sandusky-Belleuve	110	6.00	5.25	4.75	4.00	3.75	3.25	2.75	2.50	2.00	1.25	.75		.50	1.25	1.50	1.75	2.00	2.25	2.25	2.75	3.50	3.75	4.25	4.50	5.50	5.75	N/A	6.00	6.75	N/A	7.25	110	
	Sandusky-Norwalk	118	6.50	5.75	5.00	4.50	4.25	3.50	3.25	3.00	2.50	2.00	1.25	.50		.75	1.00	1.25	1.25	1.75	1.75	2.25	3.00	3.50	3.75	4.25	5.00	5.25	N/A	5.50	6.25	N/A	6.75	118	
	Vermilion	135	7.50	6.75	6.00	5.50	5.25	4.50	4.25	4.00	3.50	3.00	2.50	1.25	.75	.50		.50	.50	.75	.75	1.25	2.00	2.50	2.75	3.25	4.00	4.25	N/A	4.50	5.25	N/A	5.75	135	
	Amherst-Oberlin	140	7.75	7.00	6.25	5.75	5.50	4.75	4.50	4.25	3.75	3.25	2.75	1.50	1.00	.50		.50	.50	.50	.50	1.00	1.75	2.25	2.50	3.00	3.75	4.00	N/A	4.25	5.00	N/A	5.50	140	
	Lorain Co. West	142	7.75	7.00	6.50	6.00	5.75	5.00	4.50	4.25	4.00	3.25	2.75	1.75	1.25	.50	.50		N/A	N/A	N/A	N/A	N/A	N/A	N/A	N/A	N/A	N/A	N/A	N/A	N/A	N/A	N/A	N/A	142
	Lorain-Elyria	145	8.00	7.25	6.50	6.00	5.75	5.00	4.75	4.50	4.00	3.50	3.00	2.00	1.25	.50	.50	N/A		.50	.50	.75	1.25	2.00	2.25	2.75	3.50	3.75	N/A	4.00	4.75	N/A	5.25	145	
	N.Ridgeville-Cleveland	151	8.25	7.50	7.00	6.50	6.25	5.50	5.00	4.75	4.50	3.75	3.25	2.25	1.75	.75	.50	N/A		.50	N/A	N/A	N/A	N/A	N/A	N/A	N/A	N/A	N/A	N/A	N/A	N/A	N/A	N/A	151
	N.Olmsted-Cleveland	152	8.25	7.50	7.00	6.50	6.25	5.50	5.00	4.75	4.50	3.75	3.25	2.25	1.75	.75	.50	N/A		.50	N/A	.50	1.00	1.25	2.00	2.25	3.00	3.50	N/A	3.75	4.50	N/A	4.75	152	
	Strongsville-Cleveland	161	8.75	8.00	7.50	7.00	6.75	6.00	5.50	5.25	5.00	4.50	3.75	2.75	2.25	1.25	1.00	N/A	.75	N/A		.50		.50	.75	1.25	1.75	2.50	3.00	N/A	3.00	4.00	N/A	4.25	161
	Cleveland	173	9.50	8.75	8.00	7.50	7.25	6.50	6.25	6.00	5.50	5.00	4.50	3.50	3.00	2.00	1.75	N/A	1.25	N/A	1.00	.50		.50	.75	1.00	2.00	2.25	N/A	2.50	3.25	N/A	3.75	173	
	Akron	180	9.75	9.25	8.50	8.00	7.75	7.00	6.50	6.25	6.00	5.50	4.75	3.75	3.50	2.50	2.25	N/A	2.00	N/A	1.25	.75	.50		.50	.75	1.25	2.00	N/A	2.00	3.00	N/A	3.25	180	
	Streetsboro	187	10.25	9.50	8.75	8.25	8.00	7.25	7.00	6.75	6.25	5.75	5.25	4.25	3.75	2.75	2.50	N/A	2.25	N/A	2.00	1.25	.75	.50		.50	1.00	1.25	N/A	1.75	2.50	N/A	3.00	187	
	Ravenna	193	10.50	9.75	9.25	8.75	8.50	7.75	7.25	7.00	6.75	6.25	5.50	4.50	4.25	3.25	3.00	N/A	2.75	N/A	2.25	1.75	1.00	.75	.50		.75	1.00	N/A	1.25	2.25	N/A	2.50	193	
	Warren	209	11.50	10.75	10.00	9.50	9.25	8.50	8.25	8.00	7.50	7.00	6.50	5.50	5.00	4.00	3.75	N/A	3.50	N/A	3.00	2.50	2.00	1.25	1.00	.75		.50	N/A	.50	1.00	N/A	1.75	209	
	Lordstown-West	215	11.75	11.00	10.25	9.75	9.50	9.00	8.50	8.25	7.75	7.25	6.75	5.75	5.25	4.25	4.00	N/A	3.75	N/A	3.50	3.00	2.25	2.00	1.25	1.00	.50		N/A	N/A	N/A	N/A	N/A	N/A	215
	Lordstown-East	216	N/A	N/A	N/A	N/A	N/A	N/A	N/A	N/A	N/A	N/A	N/A	N/A	N/A	N/A	N/A	N/A	N/A	N/A	N/A	N/A	N/A	N/A	N/A	N/A	N/A	N/A	N/A		.50	.75	N/A	1.25	216
	Niles-Youngstown	218	12.00	11.25	10.50	10.00	9.75	9.00	8.75	8.50	8.00	7.50	7.00	6.00	5.50	4.50	4.25	N/A	4.00	N/A	3.75	3.00	2.50	2.00	1.75	1.25	.50	N/A	.50		.75	N/A	1.00	218	
	Youngstown	232	12.75	12.00	11.25	10.75	10.50	9.75	9.50	9.25	8.75	8.25	7.75	6.75	6.25	5.25	5.00	N/A	4.75	N/A	4.50	4.00	3.25	3.00	2.50	2.25	1.00	N/A	.75	.75		N/A	.50	232	
	Youngstown-Poland	234	N/A	N/A	N/A	N/A	N/A	N/A	N/A	N/A	N/A	N/A	N/A	N/A	N/A	N/A	N/A	N/A	N/A	N/A	N/A	N/A	N/A	N/A	N/A	N/A	N/A	N/A	N/A	N/A	N/A	N/A	N/A	.50	234
	Eastgate	239	13.25	12.50	11.75	11.25	11.00	10.25	10.00	9.75	9.25	8.75	8.25	7.25	6.75	5.75	5.50	N/A	5.25	N/A	4.75	4.25	3.75	3.25	3.00	2.50	1.75	N/A	1.25	1.00	.50	.50		239	
		MP	2	13	25	34	39	52	59	64	71	81	91	110	118	135	140	142	145	151	152	161	173	180	187	193	209	215	216	218	232	234	239	MP	

N/A – Not accessible. Toll Plazas 142, 151, 215, 216, and 234 are partial interchanges that provide entry to and exit from the Turnpike in only one direction.

## OHIO TURNPIKE SCHEDULE OF TOLLS – E-ZPass CLASS 2 EFFECTIVE JANUARY 1, 2019

Low 3-axle vehicles and high 2-axle vehicles.

Class 2	Interchange	MP	2	13	25	34	39	52	59	64	71	81	91	110	118	135	140	142	145	151	152	161	173	180	187	193	209	215	216	218	232	234	239	MP	
	Westgate	<b>2</b>		1.25	2.50	3.50	3.75	5.00	5.75	6.25	7.00	8.00	9.00	10.75	11.50	13.25	13.75	14.00	14.25	14.75	14.75	15.75	16.75	17.50	18.25	18.75	20.25	21.00	N/A	21.25	22.75	N/A	23.50	<b>2</b>	
	Bryan-Montpelier	<b>13</b>	1.25		1.25	2.00	2.50	3.75	4.50	5.00	5.75	6.75	7.50	9.50	10.25	12.00	12.25	12.50	12.75	13.50	13.50	14.50	15.50	16.25	17.00	17.50	19.00	19.50	N/A	20.00	21.25	N/A	22.25	<b>13</b>	
	Archbold-Fayette	<b>25</b>	2.50	1.25		1.00	1.50	2.75	3.25	3.75	4.50	5.50	6.50	8.25	9.00	10.75	11.25	11.50	11.75	12.25	12.25	13.25	14.25	15.00	15.75	16.25	17.75	18.50	N/A	18.75	20.25	N/A	21.00	<b>25</b>	
	Wauseon	<b>34</b>	3.50	2.00	1.00		.50	1.75	2.50	3.00	3.50	4.50	5.50	7.25	8.25	9.75	10.25	10.50	10.75	11.25	11.50	12.25	13.50	14.25	14.75	15.50	17.00	17.50	N/A	18.00	19.25	N/A	20.00	<b>34</b>	
	Delta-Lyons	<b>39</b>	3.75	2.50	1.50	.50		1.25	2.00	2.50	3.00	4.00	5.00	6.75	7.75	9.25	9.75	10.00	10.25	11.00	11.00	11.75	13.00	13.75	14.25	15.00	16.50	17.00	N/A	17.50	18.75	N/A	19.50	<b>39</b>	
	Toledo Airport-Swanton	<b>52</b>	5.00	3.75	2.75	1.75	1.25		.75	1.25	1.75	2.75	3.75	5.50	6.50	8.00	8.50	8.75	9.00	9.75	9.75	10.50	11.75	12.50	13.00	13.75	15.25	15.75	N/A	16.25	17.50	N/A	18.25	<b>52</b>	
	Maumee-Toledo	<b>59</b>	5.75	4.50	3.25	2.50	2.00	.75		.50	1.25	2.25	3.00	5.00	5.75	7.50	8.00	8.00	8.25	9.00	9.00	10.00	11.00	11.75	12.50	13.00	14.50	15.25	N/A	15.50	16.75	N/A	17.75	<b>59</b>	
	Perrysburg-Toledo	<b>64</b>	6.25	5.00	3.75	3.00	2.50	1.25	.50		.75	1.75	2.50	4.50	5.25	7.00	7.25	7.50	7.75	8.50	8.50	9.50	10.50	11.25	12.00	12.50	14.00	14.50	N/A	15.00	16.25	N/A	17.25	<b>64</b>	
	Stony Ridge-Toledo	<b>71</b>	7.00	5.75	4.50	3.50	3.00	1.75	1.25	.75		1.00	2.00	3.75	4.50	6.25	6.75	7.00	7.25	7.75	7.75	8.75	10.00	10.50	11.25	12.00	13.50	14.00	N/A	14.25	15.75	N/A	16.50	<b>71</b>	
	Elmore-Woodville-Gibsonburg	<b>81</b>	8.00	6.75	5.50	4.50	4.00	2.75	2.25	1.75	1.00		1.00	2.75	3.50	5.25	5.75	6.00	6.25	6.75	6.75	7.75	9.00	9.50	10.25	11.00	12.50	13.00	N/A	13.25	14.75	N/A	15.50	<b>81</b>	
	Fremont-Port Clinton	<b>91</b>	9.00	7.50	6.50	5.50	5.00	3.75	3.00	2.50	2.00	1.00		1.75	2.50	4.25	4.75	5.00	5.25	5.75	6.00	6.75	8.00	8.75	9.25	10.00	11.50	12.00	N/A	12.25	13.75	N/A	14.50	<b>91</b>	
	Sandusky-Bellevue	<b>110</b>	10.75	9.50	8.25	7.25	6.75	5.50	5.00	4.50	3.75	2.75	1.75		.75	2.50	3.00	3.25	3.50	4.00	4.00	5.00	6.25	6.75	7.50	8.25	9.75	10.25	N/A	10.50	12.00	N/A	12.75	<b>110</b>	
	Sandusky-Norwalk	<b>118</b>	11.50	10.25	9.00	8.25	7.75	6.50	5.75	5.25	4.50	3.50	2.50	.75		1.75	2.25	2.25	2.75	3.25	3.25	4.25	5.25	6.00	6.75	7.25	8.75	9.50	N/A	9.75	11.25	N/A	12.00	<b>118</b>	
	Vermilion	<b>135</b>	13.25	12.00	10.75	9.75	9.25	8.00	7.50	7.00	6.25	5.25	4.25	2.50	1.75		.50	.75	1.00	1.50	1.50	2.50	3.75	4.25	5.00	5.75	7.25	7.75	N/A	8.00	9.50	N/A	10.25	<b>135</b>	
	Amherst-Oberlin	<b>140</b>	13.75	12.25	11.25	10.25	9.75	8.50	8.00	7.25	6.75	5.75	4.75	3.00	2.25	.50		.50	.50	1.00	1.25	2.00	3.25	3.75	4.50	5.25	6.75	7.25	N/A	7.50	9.00	N/A	9.75	<b>140</b>	
	Lorain Co. West	<b>142</b>	14.00	12.50	11.50	10.50	10.00	8.75	8.00	7.50	7.00	6.00	5.00	3.25	2.25	.75	.50		N/A	N/A	N/A	N/A	N/A	N/A	N/A	N/A	N/A	N/A	N/A	N/A	N/A	N/A	N/A	N/A	<b>142</b>
	Lorain-Elyria	<b>145</b>	14.25	12.75	11.75	10.75	10.25	9.00	8.25	7.75	7.25	6.25	5.25	3.50	2.75	1.00	.50	.00		.50	.75	1.50	2.75	3.50	4.00	4.75	6.25	6.75	N/A	7.00	8.50	N/A	9.25	<b>145</b>	
	N.Ridgeville-Cleveland	<b>151</b>	14.75	13.50	12.25	11.25	11.00	9.75	9.00	8.50	7.75	6.75	5.75	4.00	3.25	1.50	1.00	N/A	.50		N/A	N/A	N/A	N/A	N/A	N/A	N/A	N/A	N/A	N/A	N/A	N/A	N/A	N/A	<b>151</b>
	N.Olmsted-Cleveland	<b>152</b>	14.75	13.50	12.25	11.50	11.00	9.75	9.00	8.50	7.75	6.75	6.00	4.00	3.25	1.50	1.25	N/A	.75	N/A		1.00	2.00	2.75	3.50	4.00	5.50	6.00	N/A	6.50	7.75	N/A	8.75	<b>152</b>	
	Strongsville-Cleveland	<b>161</b>	15.75	14.50	13.25	12.25	11.75	10.50	10.00	9.50	8.75	7.75	6.75	5.00	4.25	2.50	2.00	N/A	1.50	N/A	1.00		1.00	1.00	1.75	2.50	3.00	4.50	5.25	N/A	5.50	7.00	N/A	7.75	<b>161</b>
	Cleveland	<b>173</b>	16.75	15.50	14.25	13.50	13.00	11.75	11.00	10.50	10.00	9.00	8.00	6.25	5.25	3.75	3.25	N/A	2.75	N/A	2.00	1.00		.75	1.25	2.00	3.50	4.00	N/A	4.50	5.75	N/A	6.50	<b>173</b>	
	Akron	<b>180</b>	17.50	16.25	15.00	14.25	13.75	12.50	11.75	11.25	10.50	9.50	8.75	6.75	6.00	4.25	3.75	N/A	3.50	N/A	2.75	1.75	.75		.75	1.25	2.75	3.50	N/A	3.75	5.00	N/A	6.00	<b>180</b>	
	Streetsboro	<b>187</b>	18.25	17.00	15.75	14.75	14.25	13.00	12.50	12.00	11.25	10.25	9.25	7.50	6.75	5.00	4.50	N/A	4.00	N/A	3.50	2.50	1.25	.75		.75	2.25	2.75	N/A	3.00	4.50	N/A	5.25	<b>187</b>	
	Ravenna	<b>193</b>	18.75	17.50	16.25	15.50	15.00	13.75	13.00	12.50	12.00	11.00	10.00	8.25	7.25	5.75	5.25	N/A	4.75	N/A	4.00	3.00	2.00	1.25	.75		1.50	2.00	N/A	2.50	3.75	N/A	4.50	<b>193</b>	
	Warren	<b>209</b>	20.25	19.00	17.75	17.00	16.50	15.25	14.50	14.00	13.50	12.50	11.50	9.75	8.75	7.25	6.75	N/A	6.25	N/A	5.50	4.50	3.50	2.75	2.25	1.50		.50	N/A	1.00	2.25	N/A	3.00	<b>209</b>	
	Lordstown-West	<b>215</b>	21.00	19.50	18.50	17.50	17.00	15.75	15.25	14.50	14.00	13.00	12.00	10.25	9.50	7.75	7.25	N/A	6.75	N/A	6.00	5.25	4.00	3.50	2.75	2.00	.50		N/A	N/A	N/A	N/A	N/A	<b>215</b>	
	Lordstown-East	<b>216</b>	N/A	N/A	N/A	N/A	N/A	N/A	N/A	N/A	N/A	N/A	N/A	N/A	N/A	N/A	N/A	N/A	N/A	N/A	N/A	N/A	N/A	N/A	N/A	N/A	N/A	N/A	N/A	.50	1.50	N/A	2.50	<b>216</b>	
	Niles-Youngstown	<b>218</b>	21.25	20.00	18.75	18.00	17.50	16.25	15.50	15.00	14.25	13.25	12.25	10.50	9.75	8.00	7.50	N/A	7.00	N/A	6.50	5.50	4.50	3.75	3.00	2.50	1.00	N/A	.50		1.50	N/A	2.25	<b>218</b>	
	Youngstown	<b>232</b>	22.75	21.25	20.25	19.25	18.75	17.50	16.75	16.25	15.75	14.75	13.75	12.00	11.25	9.50	9.00	N/A	8.50	N/A	7.75	7.00	5.75	5.00	4.50	3.75	2.25	N/A	1.50	1.50		N/A	.75	<b>232</b>	
	Youngstown-Poland	<b>234</b>	N/A	N/A	N/A	N/A	N/A	N/A	N/A	N/A	N/A	N/A	N/A	N/A	N/A	N/A	N/A	N/A	N/A	N/A	N/A	N/A	N/A	N/A	N/A	N/A	N/A	N/A	N/A	N/A	N/A		.75	<b>234</b>	
	Eastgate	<b>239</b>	23.50	22.25	21.00	20.00	19.50	18.25	17.75	17.25	16.50	15.50	14.50	12.75	12.00	10.25	9.75	N/A	9.25	N/A	8.75	7.75	6.50	6.00	5.25	4.50	3.00	N/A	2.50	2.25	.75	.75		<b>239</b>	
		<b>MP</b>	<b>2</b>	<b>13</b>	<b>25</b>	<b>34</b>	<b>39</b>	<b>52</b>	<b>59</b>	<b>64</b>	<b>71</b>	<b>81</b>	<b>91</b>	<b>110</b>	<b>118</b>	<b>135</b>	<b>140</b>	<b>142</b>	<b>145</b>	<b>151</b>	<b>152</b>	<b>161</b>	<b>173</b>	<b>180</b>	<b>187</b>	<b>193</b>	<b>209</b>	<b>215</b>	<b>216</b>	<b>218</b>	<b>232</b>	<b>234</b>	<b>239</b>	<b>MP</b>	

N/A – Not accessible. Toll Plazas 142, 151, 215, 216, and 234 are partial interchanges that provide entry to and exit from the Turnpike in only one direction.

**OHIO TURNPIKE SCHEDULE OF TOLLS – E-ZPass CLASS 3**  
**EFFECTIVE JANUARY 1, 2019**

Low 4-axle vehicles and high 3-axle vehicles.

Class 3	Interchange	MP	2	13	25	34	39	52	59	64	71	81	91	110	118	135	140	142	145	151	152	161	173	180	187	193	209	215	216	218	232	234	239	MP	
	Westgate	2		1.50	3.00	4.00	4.75	6.25	7.00	7.50	8.25	9.50	10.75	12.75	13.75	15.75	16.50	16.75	17.00	17.75	17.75	19.00	20.25	21.00	21.75	22.75	24.50	25.00	N/A	25.50	27.25	N/A	28.25	2	
	Bryan-Montpelier	13	1.50		1.50	2.50	3.00	4.50	5.25	6.00	6.75	8.00	9.00	11.25	12.25	14.25	14.75	15.00	15.50	16.25	16.25	17.25	18.75	19.50	20.25	21.00	22.75	23.50	N/A	24.00	25.50	N/A	26.50	13	
	Archbold-Fayette	25	3.00	1.50		1.00	1.75	3.25	4.00	4.50	5.50	6.50	7.75	10.00	10.75	13.00	13.50	13.75	14.00	14.75	14.75	16.00	17.25	18.00	18.75	19.75	21.50	22.00	N/A	22.50	24.25	N/A	25.25	25	
	Wauseon	34	4.00	2.50	1.00		.50	2.00	2.75	3.50	4.25	5.50	6.50	8.75	9.75	11.75	12.25	12.50	13.00	13.75	13.75	14.75	16.25	17.00	17.75	18.50	20.25	21.00	N/A	21.50	23.00	N/A	24.00	34	
	Delta-Lyons	39	4.75	3.00	1.75	.50		1.50	2.25	3.00	3.75	5.00	6.00	8.25	9.25	11.25	11.75	12.00	12.25	13.00	13.00	14.25	15.50	16.50	17.25	18.00	19.75	20.50	N/A	21.00	22.50	N/A	23.50	39	
	Toledo Airport-Swanton	52	6.25	4.50	3.25	2.00	1.50		.75	1.50	2.25	3.50	4.50	6.75	7.75	9.75	10.25	10.50	10.75	11.50	11.75	12.75	14.00	15.00	15.75	16.50	18.25	19.00	N/A	19.50	21.00	N/A	22.00	52	
	Maumee-Toledo	59	7.00	5.25	4.00	2.75	2.25	.75		.75	1.50	2.50	3.75	6.00	7.00	9.00	9.50	9.75	10.00	10.75	10.75	12.00	13.25	14.00	15.00	15.75	17.50	18.25	N/A	18.50	20.25	N/A	21.25	59	
	Perrysburg-Toledo	64	7.50	6.00	4.50	3.50	3.00	1.50	.75		.75	2.00	3.00	5.25	6.25	8.25	8.75	9.00	9.50	10.25	10.25	11.25	12.75	13.50	14.25	15.00	16.75	17.50	N/A	18.00	19.50	N/A	20.50	64	
	Stony Ridge-Toledo	71	8.25	6.75	5.50	4.25	3.75	2.25	1.50	.75		1.25	2.25	4.50	5.50	7.50	8.00	8.25	8.50	9.25	9.50	10.50	11.75	12.75	13.50	14.25	16.00	16.75	N/A	17.25	18.75	N/A	19.75	71	
	Elmore-Woodville-Gibsonburg	81	9.50	8.00	6.50	5.50	5.00	3.50	2.50	2.00	1.25		1.25	3.25	4.25	6.25	6.75	7.00	7.50	8.25	8.25	9.25	10.75	11.50	12.25	13.00	14.75	15.50	N/A	16.00	17.75	N/A	18.50	81	
	Fremont-Port Clinton	91	10.75	9.00	7.75	6.50	6.00	4.50	3.75	3.00	2.25	1.25		2.25	3.25	5.25	5.75	6.00	6.25	7.00	7.00	8.25	9.50	10.25	11.25	12.00	13.75	14.50	N/A	14.75	16.50	N/A	17.50	91	
	Sandusky-Bellevue	110	12.75	11.25	10.00	8.75	8.25	6.75	6.00	5.25	4.50	3.25	2.25		1.00	3.00	3.50	3.75	4.00	4.75	5.00	6.00	7.25	8.25	9.00	9.75	11.50	12.25	N/A	12.75	14.25	N/A	15.25	110	
	Sandusky-Norwalk	118	13.75	12.25	10.75	9.75	9.25	7.75	7.00	6.25	5.50	4.25	3.25	1.00		2.00	2.50	2.75	3.25	4.00	4.00	5.00	6.50	7.25	8.00	8.75	10.50	11.25	N/A	11.75	13.25	N/A	14.25	118	
	Vermilion	135	15.75	14.25	13.00	11.75	11.25	9.75	9.00	8.25	7.50	6.25	5.25	3.00	2.00		.50	.75	1.00	1.75	2.00	3.00	4.25	5.25	6.00	6.75	8.50	9.25	N/A	9.75	11.25	N/A	12.25	135	
	Amherst-Oberlin	140	16.50	14.75	13.50	12.25	11.75	10.25	9.50	8.75	8.00	6.75	5.75	3.50	2.50	.50		.50	.50	1.25	1.25	2.50	3.75	4.75	5.50	6.25	8.00	8.75	N/A	9.00	10.75	N/A	11.75	140	
	Lorain Co. West	142	16.75	15.00	13.75	12.50	12.00	10.50	9.75	9.00	8.25	7.00	6.00	3.75	2.75	.75	.50		N/A	N/A	N/A	N/A	N/A	N/A	N/A	N/A	N/A	N/A	N/A	N/A	N/A	N/A	N/A	N/A	142
	Lorain-Elyria	145	17.00	15.50	14.00	13.00	12.25	10.75	10.00	9.50	8.50	7.50	6.25	4.00	3.25	1.00	.50	.00		.75	.75	2.00	3.25	4.00	4.75	5.75	7.50	8.00	N/A	8.50	10.25	N/A	11.25	145	
	N.Ridgeville-Cleveland	151	17.75	16.25	14.75	13.75	13.00	11.50	10.75	10.25	9.25	8.25	7.00	4.75	4.00	1.75	1.25	N/A	.75		N/A	N/A	N/A	N/A	N/A	N/A	N/A	N/A	N/A	N/A	N/A	N/A	N/A	N/A	151
	N.Olmsted-Cleveland	152	17.75	16.25	14.75	13.75	13.00	11.75	10.75	10.25	9.50	8.25	7.00	5.00	4.00	2.00	1.25	N/A	.75	N/A		1.00	2.50	3.25	4.00	4.75	6.75	7.25	N/A	7.75	9.50	N/A	10.50	152	
	Strongsville-Cleveland	161	19.00	17.25	16.00	14.75	14.25	12.75	12.00	11.25	10.50	9.25	8.25	6.00	5.00	3.00	2.50	N/A	2.00	N/A	1.00		1.25	2.25	3.00	3.75	5.50	6.25	N/A	6.75	8.25	N/A	9.25	161	
	Cleveland	173	20.25	18.75	17.25	16.25	15.50	14.00	13.25	12.75	11.75	10.75	9.50	7.25	6.50	4.25	3.75	N/A	3.25	N/A	2.50	1.25		.75	1.75	2.50	4.25	5.00	N/A	5.25	7.00	N/A	8.00	173	
	Akron	180	21.00	19.50	18.00	17.00	16.50	15.00	14.00	13.50	12.75	11.50	10.25	8.25	7.25	5.25	4.75	N/A	4.00	N/A	3.25	2.25	.75		.75	1.50	3.25	4.00	N/A	4.50	6.25	N/A	7.00	180	
	Streetsboro	187	21.75	20.25	18.75	17.75	17.25	15.75	15.00	14.25	13.50	12.25	11.25	9.00	8.00	6.00	5.50	N/A	4.75	N/A	4.00	3.00	1.75	.75		.75	2.50	3.25	N/A	3.75	5.25	N/A	6.25	187	
	Ravenna	193	22.75	21.00	19.75	18.50	18.00	16.50	15.75	15.00	14.25	13.00	12.00	9.75	8.75	6.75	6.25	N/A	5.75	N/A	4.75	3.75	2.50	1.50	.75		1.75	2.50	N/A	3.00	4.50	N/A	5.50	193	
	Warren	209	24.50	22.75	21.50	20.25	19.75	18.25	17.50	16.75	16.00	14.75	13.75	11.50	10.50	8.50	8.00	N/A	7.50	N/A	6.75	5.50	4.25	3.25	2.50	1.75		.75	N/A	1.00	2.75	N/A	3.75	209	
	Lordstown-West	215	25.00	23.50	22.00	21.00	20.50	19.00	18.25	17.50	16.75	15.50	14.50	12.25	11.25	9.25	8.75	N/A	8.00	N/A	7.25	6.25	5.00	4.00	3.25	2.50	.75		N/A	N/A	N/A	N/A	N/A	215	
	Lordstown-East	216	N/A	N/A	N/A	N/A	N/A	N/A	N/A	N/A	N/A	N/A	N/A	N/A	N/A	N/A	N/A	N/A	N/A	N/A	N/A	N/A	N/A	N/A	N/A	N/A	N/A	N/A	N/A	N/A	.50	2.00	N/A	3.00	216
	Niles-Youngstown	218	25.50	24.00	22.50	21.50	21.00	19.50	18.50	18.00	17.25	16.00	14.75	12.75	11.75	9.75	9.00	N/A	8.50	N/A	7.75	6.75	5.25	4.50	3.75	3.00	1.00	N/A	.50		1.75	N/A	2.75	218	
	Youngstown	232	27.25	25.50	24.25	23.00	22.50	21.00	20.25	19.50	18.75	17.75	16.50	14.25	13.25	11.25	10.75	N/A	10.25	N/A	9.50	8.25	7.00	6.25	5.25	4.50	2.75	N/A	2.00	1.75		N/A	1.00	232	
	Youngstown-Poland	234	N/A	N/A	N/A	N/A	N/A	N/A	N/A	N/A	N/A	N/A	N/A	N/A	N/A	N/A	N/A	N/A	N/A	N/A	N/A	N/A	N/A	N/A	N/A	N/A	N/A	N/A	N/A	N/A	N/A	N/A	N/A	.75	234
	Eastgate	239	28.25	26.50	25.25	24.00	23.50	22.00	21.25	20.50	19.75	18.50	17.50	15.25	14.25	12.25	11.75	N/A	11.25	N/A	10.50	9.25	8.00	7.00	6.25	5.50	3.75	N/A	3.00	2.75	1.00	.75		239	

N/A – Not accessible. Toll Plazas 142, 151, 215, 216, and 234 are partial interchanges that provide entry to and exit from the Turnpike in only one direction.

## OHIO TURNPIKE SCHEDULE OF TOLLS – E-ZPass CLASS 4 EFFECTIVE JANUARY 1, 2019

Low 5-axle vehicles and high 4-axle vehicles.

Class 4	Interchange	MP	2	13	25	34	39	52	59	64	71	81	91	110	118	135	140	142	145	151	152	161	173	180	187	193	209	215	216	218	232	234	239	MP	
	Westgate	2		2.00	3.75	5.00	5.75	7.75	8.75	9.50	10.50	12.00	13.25	16.00	17.25	19.75	20.50	20.75	21.25	22.25	22.25	23.50	25.25	26.25	27.25	28.25	30.50	31.50	N/A	32.00	34.00	N/A	35.25	2	
	Bryan-Montpelier	13	2.00		1.75	3.00	3.75	5.75	6.75	7.50	8.50	10.00	11.50	14.00	15.25	17.75	18.50	18.75	19.25	20.25	20.25	21.75	23.25	24.25	25.25	26.25	28.50	29.50	N/A	30.00	32.00	N/A	33.25	13	
	Archbold-Fayette	25	3.75	1.75		1.25	2.00	4.00	5.00	5.75	6.75	8.25	9.75	12.25	13.50	16.00	16.75	17.00	17.50	18.50	18.50	20.00	21.50	22.50	23.50	24.50	26.75	27.75	N/A	28.25	30.25	N/A	31.50	25	
	Wauseon	34	5.00	3.00	1.25		.75	2.50	3.50	4.50	5.25	6.75	8.25	11.00	12.25	14.75	15.50	15.75	16.25	17.00	17.00	18.50	20.25	21.25	22.25	23.25	25.50	26.25	N/A	26.75	29.00	N/A	30.00	34	
	Delta-Lyons	39	5.75	3.75	2.00	.75		1.75	2.75	3.75	4.75	6.25	7.50	10.25	11.50	14.00	14.75	15.00	15.50	16.25	16.50	17.75	19.50	20.50	21.50	22.50	24.75	25.50	N/A	26.00	28.25	N/A	29.50	39	
	Toledo Airport-Swanton	52	7.75	5.75	4.00	2.50	1.75		1.00	1.75	2.75	4.25	5.75	8.50	9.50	12.25	12.75	13.25	13.50	14.50	14.50	16.00	17.50	18.75	19.75	20.50	22.75	23.75	N/A	24.25	26.25	N/A	27.50	52	
	Maumee-Toledo	59	8.75	6.75	5.00	3.50	2.75	1.00		.75	1.75	3.25	4.75	7.50	8.50	11.25	11.75	12.25	12.50	13.50	13.50	15.00	16.50	17.75	18.75	19.50	21.75	22.75	N/A	23.25	25.25	N/A	26.50	59	
	Perrysburg-Toledo	64	9.50	7.50	5.75	4.50	3.75	1.75	.75		1.00	2.50	4.00	6.50	7.75	10.25	11.00	11.25	11.75	12.75	12.75	14.25	15.75	16.75	17.75	18.75	21.00	22.00	N/A	22.50	24.50	N/A	25.75	64	
	Stony Ridge-Toledo	71	10.50	8.50	6.75	5.25	4.75	2.75	1.75	1.00		1.50	3.00	5.50	6.75	9.25	10.00	10.50	10.75	11.75	11.75	13.25	14.75	15.75	16.75	17.75	20.00	21.00	N/A	21.50	23.50	N/A	24.75	71	
	Elmore-Woodville-Gibsonburg	81	12.00	10.00	8.25	6.75	6.25	4.25	3.25	2.50	1.50		1.50	4.25	5.25	8.00	8.50	9.00	9.25	10.25	10.25	11.75	13.25	14.25	15.50	16.25	18.50	19.50	N/A	20.00	22.00	N/A	23.25	81	
	Fremont-Port Clinton	91	13.25	11.50	9.75	8.25	7.50	5.75	4.75	4.00	3.00	1.50		2.75	4.00	6.50	7.25	7.50	7.75	8.75	8.75	10.25	12.00	13.00	14.00	15.00	17.25	18.00	N/A	18.50	20.50	N/A	21.75	91	
	Sandusky-BelleVue	110	16.00	14.00	12.25	11.00	10.25	8.50	7.50	6.50	5.50	4.25	2.75		1.25	3.75	4.50	4.75	5.25	6.00	6.25	7.50	9.25	10.25	11.25	12.25	14.50	15.25	N/A	15.75	18.00	N/A	19.00	110	
	Sandusky-Norwalk	118	17.25	15.25	13.50	12.25	11.50	9.50	8.50	7.75	6.75	5.25	4.00	1.25		2.50	3.25	3.50	4.00	4.75	5.00	6.25	8.00	9.00	10.00	11.00	13.25	14.00	N/A	14.50	16.75	N/A	18.00	118	
	Vermilion	135	19.75	17.75	16.00	14.75	14.00	12.25	11.25	10.25	9.25	8.00	6.50	3.75	2.50		.75	1.00	1.50	2.25	2.50	3.75	5.50	6.50	7.50	8.50	10.75	11.50	N/A	12.00	14.25	N/A	15.25	135	
	Amherst-Oberlin	140	20.50	18.50	16.75	15.50	14.75	12.75	11.75	11.00	10.00	8.50	7.25	4.50	3.25	.75		.50	.75	1.75	1.75	3.00	4.75	5.75	6.75	7.75	10.00	10.75	N/A	11.50	13.50	N/A	14.75	140	
	Lorain Co. West	142	20.75	18.75	17.00	15.75	15.00	13.25	12.25	11.25	10.50	9.00	7.50	4.75	3.50	1.00	.50		N/A	N/A	N/A	N/A	N/A	N/A	N/A	N/A	N/A	N/A	N/A	N/A	N/A	N/A	N/A	N/A	142
	Lorain-Elyria	145	21.25	19.25	17.50	16.25	15.50	13.50	12.50	11.75	10.75	9.25	7.75	5.25	4.00	1.50	.75	.00		1.00	1.00	2.50	4.00	5.00	6.00	7.00	9.25	10.25	N/A	10.75	12.75	N/A	14.00	145	
	N.Ridgeville-Cleveland	151	22.25	20.25	18.50	17.00	16.25	14.50	13.50	12.75	11.75	10.25	8.75	6.00	4.75	2.25	1.75	N/A	1.00		N/A	N/A	N/A	N/A	N/A	N/A	N/A	N/A	N/A	N/A	N/A	N/A	N/A	N/A	151
	N.Olmsted-Cleveland	152	22.25	20.25	18.50	17.00	16.50	14.50	13.50	12.75	11.75	10.25	8.75	6.25	5.00	2.50	1.75	N/A	1.00	N/A		1.50	3.00	4.00	5.00	6.00	8.25	9.25	N/A	9.75	11.75	N/A	13.00	152	
	Strongsville-Cleveland	161	23.50	21.75	20.00	18.50	17.75	16.00	15.00	14.25	13.25	11.75	10.25	7.50	6.25	3.75	3.00	N/A	2.50	N/A	1.50		1.75	2.75	3.75	4.75	7.00	7.75	N/A	8.25	10.50	N/A	11.50	161	
	Cleveland	173	25.25	23.25	21.50	20.25	19.50	17.50	16.50	15.75	14.75	13.25	12.00	9.25	8.00	5.50	4.75	N/A	4.00	N/A	3.00	1.75		1.00	2.00	3.00	5.25	6.00	N/A	6.75	8.75	N/A	10.00	173	
	Akron	180	26.25	24.25	22.50	21.25	20.50	18.75	17.75	16.75	15.75	14.25	13.00	10.25	9.00	6.50	5.75	N/A	5.00	N/A	4.00	2.75	1.00		1.00	2.00	4.25	5.00	N/A	5.50	7.75	N/A	9.00	180	
	Streetsboro	187	27.25	25.25	23.50	22.25	21.50	19.75	18.75	17.75	16.75	15.50	14.00	11.25	10.00	7.50	6.75	N/A	6.00	N/A	5.00	3.75	2.00	1.00		1.00	3.25	4.00	N/A	4.50	6.75	N/A	8.00	187	
	Ravenna	193	28.25	26.25	24.50	23.25	22.50	20.50	19.50	18.75	17.75	16.25	15.00	12.25	11.00	8.50	7.75	N/A	7.00	N/A	6.00	4.75	3.00	2.00	1.00		2.25	3.00	N/A	3.50	5.75	N/A	7.00	193	
	Warren	209	30.50	28.50	26.75	25.50	24.75	22.75	21.75	21.00	20.00	18.50	17.25	14.50	13.25	10.75	10.00	N/A	9.25	N/A	8.25	7.00	5.25	4.25	3.25	2.25		.75	N/A	1.50	3.50	N/A	4.75	209	
	Lordstown-West	215	31.50	29.50	27.75	26.25	25.50	23.75	22.75	22.00	21.00	19.50	18.00	15.25	14.00	11.50	10.75	N/A	10.25	N/A	9.25	7.75	6.00	5.00	4.00	3.00	.75		N/A	N/A	N/A	N/A	N/A	215	
	Lordstown-East	216	N/A	N/A	N/A	N/A	N/A	N/A	N/A	N/A	N/A	N/A	N/A	N/A	N/A	N/A	N/A	N/A	N/A	N/A	N/A	N/A	N/A	N/A	N/A	N/A	N/A	N/A	N/A	.50	2.50	N/A	3.50	216	
	Niles-Youngstown	218	32.00	30.00	28.25	26.75	26.00	24.25	23.25	22.50	21.50	20.00	18.50	15.75	14.50	12.00	11.50	N/A	10.75	N/A	9.75	8.25	6.75	5.50	4.50	3.50	1.50	N/A	.50		2.00	N/A	3.25	218	
	Youngstown	232	34.00	32.00	30.25	29.00	28.25	26.25	25.25	24.50	23.50	22.00	20.50	18.00	16.75	14.25	13.50	N/A	12.75	N/A	11.75	10.50	8.75	7.75	6.75	5.75	3.50	N/A	2.50	2.00		N/A	1.25	232	
	Youngstown-Poland	234	N/A	N/A	N/A	N/A	N/A	N/A	N/A	N/A	N/A	N/A	N/A	N/A	N/A	N/A	N/A	N/A	N/A	N/A	N/A	N/A	N/A	N/A	N/A	N/A	N/A	N/A	N/A	N/A	N/A	N/A	1.00	234	
	Eastgate	239	35.25	33.25	31.50	30.00	29.50	27.50	26.50	25.75	24.75	23.25	21.75	19.00	18.00	15.25	14.75	N/A	14.00	N/A	13.00	11.50	10.00	9.00	8.00	7.00	4.75	N/A	3.50	3.25	1.25	1.00		239	
		MP	2	13	25	34	39	52	59	64	71	81	91	110	118	135	140	142	145	151	152	161	173	180	187	193	209	215	216	218	232	234	239	MP	

N/A – Not accessible. Toll Plazas 142, 151, 215, 216, and 234 are partial interchanges that provide entry to and exit from the Turnpike in only one direction.



### OHIO TURNPIKE SCHEDULE OF TOLLS – E-ZPass CLASS 5 EFFECTIVE JANUARY 1, 2019

Low 6-axle vehicles and high 5-axle vehicles.

<b>Class 5</b>	<b>Interchange</b>	<b>MP</b>	<b>2</b>	<b>13</b>	<b>25</b>	<b>34</b>	<b>39</b>	<b>52</b>	<b>59</b>	<b>64</b>	<b>71</b>	<b>81</b>	<b>91</b>	<b>110</b>	<b>118</b>	<b>135</b>	<b>140</b>	<b>142</b>	<b>145</b>	<b>151</b>	<b>152</b>	<b>161</b>	<b>173</b>	<b>180</b>	<b>187</b>	<b>193</b>	<b>209</b>	<b>215</b>	<b>216</b>	<b>218</b>	<b>232</b>	<b>234</b>	<b>239</b>	<b>MP</b>	
	Westgate	<b>2</b>		2.25	4.25	6.00	6.75	9.00	10.25	11.00	12.25	14.00	15.50	18.75	20.25	23.25	24.00	24.25	24.75	25.75	26.00	27.50	29.50	30.75	31.75	33.00	35.50	36.50	N/A	37.25	39.75	N/A	41.00	<b>2</b>	
	Bryan-Montpelier	<b>13</b>	2.25		2.00	3.75	4.50	6.75	7.75	8.75	10.00	11.75	13.25	16.50	18.00	20.75	21.75	22.00	22.50	23.50	23.50	25.25	27.25	28.50	29.50	30.75	33.25	34.25	N/A	35.00	37.25	N/A	38.75	<b>13</b>	
	Archbold-Fayette	<b>25</b>	4.25	2.00		1.50	2.50	4.50	5.75	6.75	7.75	9.50	11.25	14.50	15.75	18.75	19.50	20.00	20.50	21.50	21.50	23.25	25.25	26.25	27.50	28.75	31.25	32.25	N/A	33.00	35.25	N/A	36.75	<b>25</b>	
	Wauseon	<b>34</b>	6.00	3.75	1.50		.75	3.00	4.25	5.00	6.25	8.00	9.75	12.75	14.25	17.25	18.00	18.25	18.75	20.00	20.00	21.50	23.50	24.75	26.00	27.00	29.75	30.75	N/A	31.25	33.75	N/A	35.00	<b>34</b>	
	Delta-Lyons	<b>39</b>	6.75	4.50	2.50	.75		2.25	3.25	4.25	5.50	7.25	8.75	12.00	13.50	16.25	17.25	17.50	18.00	19.00	19.25	20.75	22.75	24.00	25.00	26.25	28.75	29.75	N/A	30.50	33.00	N/A	34.25	<b>39</b>	
	Toledo Airport-Swanton	<b>52</b>	9.00	6.75	4.50	3.00	2.25		1.25	2.00	3.25	5.00	6.75	9.75	11.25	14.25	15.00	15.25	15.75	17.00	17.00	18.50	20.50	21.75	23.00	24.00	26.75	27.75	N/A	28.25	30.75	N/A	32.00	<b>52</b>	
	Maumee-Toledo	<b>59</b>	10.25	7.75	5.75	4.25	3.25	1.25		1.00	2.00	3.75	5.50	8.75	10.00	13.00	13.75	14.25	14.75	15.75	15.75	17.50	19.25	20.50	21.75	23.00	25.50	26.50	N/A	27.00	29.50	N/A	31.00	<b>59</b>	
	Perrysburg-Toledo	<b>64</b>	11.00	8.75	6.75	5.00	4.25	2.00	1.00		1.25	3.00	4.50	7.75	9.25	12.00	13.00	13.25	13.75	14.75	14.75	16.50	18.50	19.75	20.75	22.00	24.50	25.50	N/A	26.25	28.50	N/A	30.00	<b>64</b>	
	Stony Ridge-Toledo	<b>71</b>	12.25	10.00	7.75	6.25	5.50	3.25	2.00	1.25		1.75	3.50	6.50	8.00	11.00	11.75	12.00	12.50	13.75	13.75	15.25	17.25	18.50	19.75	20.75	23.50	24.50	N/A	25.00	27.50	N/A	28.75	<b>71</b>	
	Elmore-Woodville-Gibsonburg	<b>81</b>	14.00	11.75	9.50	8.00	7.25	5.00	3.75	3.00	1.75		1.75	4.75	6.25	9.25	10.00	10.50	10.75	12.00	12.00	13.50	15.50	16.75	18.00	19.00	21.75	22.75	N/A	23.25	25.75	N/A	27.25	<b>81</b>	
	Fremont-Port Clinton	<b>91</b>	15.50	13.25	11.25	9.75	8.75	6.75	5.50	4.50	3.50	1.75		3.25	4.50	7.50	8.25	8.75	9.25	10.25	10.25	12.00	14.00	15.00	16.25	17.50	20.00	21.00	N/A	21.75	24.00	N/A	25.50	<b>91</b>	
	Sandusky-Bellevue	<b>110</b>	18.75	16.50	14.50	12.75	12.00	9.75	8.75	7.75	6.50	4.75	3.25		1.50	4.50	5.25	5.50	6.00	7.00	7.25	8.75	10.75	12.00	13.00	14.25	16.75	17.75	N/A	18.50	21.00	N/A	22.25	<b>110</b>	
	Sandusky-Norwalk	<b>118</b>	20.25	18.00	15.75	14.25	13.50	11.25	10.00	9.25	8.00	6.25	4.50	1.50		3.00	3.75	4.25	4.50	5.75	5.75	7.25	9.25	10.50	11.75	12.75	15.50	16.50	N/A	17.00	19.50	N/A	21.00	<b>118</b>	
	Vermilion	<b>135</b>	23.25	20.75	18.75	17.25	16.25	14.25	13.00	12.00	11.00	9.25	7.50	4.50	3.00		.75	1.25	1.75	2.75	2.75	4.50	6.25	7.50	8.75	10.00	12.50	13.50	N/A	14.00	16.50	N/A	18.00	<b>135</b>	
	Amherst-Oberlin	<b>140</b>	24.00	21.75	19.50	18.00	17.25	15.00	13.75	13.00	11.75	10.00	8.25	5.25	3.75	.75		.50	.75	2.00	2.00	3.50	5.50	6.75	8.00	9.00	11.75	12.75	N/A	13.25	15.75	N/A	17.25	<b>140</b>	
	Lorain Co. West	<b>142</b>	24.25	22.00	20.00	18.25	17.50	15.25	14.25	13.25	12.00	10.50	8.75	5.50	4.25	1.25	.50		N/A	N/A	N/A	N/A	N/A	N/A	N/A	N/A	N/A	N/A	N/A	N/A	N/A	N/A	N/A	N/A	<b>142</b>
	Lorain-Elyria	<b>145</b>	24.75	22.50	20.50	18.75	18.00	15.75	14.75	13.75	12.50	10.75	9.25	6.00	4.50	1.75	.75	.00		1.00	1.25	2.75	4.75	6.00	7.00	8.25	10.75	11.75	N/A	12.50	15.00	N/A	16.25	<b>145</b>	
	N.Ridgeville-Cleveland	<b>151</b>	25.75	23.50	21.50	20.00	19.00	17.00	15.75	14.75	13.75	12.00	10.25	7.00	5.75	2.75	2.00	N/A	1.00		N/A	N/A	N/A	N/A	N/A	N/A	N/A	N/A	N/A	N/A	N/A	N/A	N/A	N/A	<b>151</b>
	N.Olmsted-Cleveland	<b>152</b>	26.00	23.50	21.50	20.00	19.25	17.00	15.75	14.75	13.75	12.00	10.25	7.25	5.75	2.75	2.00	N/A	1.25	N/A		1.75	3.50	4.75	6.00	7.00	9.75	10.75	N/A	11.25	13.75	N/A	15.25	<b>152</b>	
	Strongsville-Cleveland	<b>161</b>	27.50	25.25	23.25	21.50	20.75	18.50	17.50	16.50	15.25	13.50	12.00	8.75	7.25	4.50	3.50	N/A	2.75	N/A	1.75		2.00	3.25	4.25	5.50	8.00	9.00	N/A	9.75	12.00	N/A	13.50	<b>161</b>	
	Cleveland	<b>173</b>	29.50	27.25	25.25	23.50	22.75	20.50	19.25	18.50	17.25	15.50	14.00	10.75	9.25	6.25	5.50	N/A	4.75	N/A	3.50	2.00		1.25	2.50	3.50	6.25	7.00	N/A	7.75	10.25	N/A	11.50	<b>173</b>	
	Akron	<b>180</b>	30.75	28.50	26.25	24.75	24.00	21.75	20.50	19.75	18.50	16.75	15.00	12.00	10.50	7.50	6.75	N/A	6.00	N/A	4.75	3.25	1.25		1.25	2.25	5.00	6.00	N/A	6.50	9.00	N/A	10.25	<b>180</b>	
	Streetsboro	<b>187</b>	31.75	29.50	27.50	26.00	25.00	23.00	21.75	20.75	19.75	18.00	16.25	13.00	11.75	8.75	8.00	N/A	7.00	N/A	6.00	4.25	2.50	1.25		1.25	3.75	4.75	N/A	5.25	7.75	N/A	9.25	<b>187</b>	
	Ravenna	<b>193</b>	33.00	30.75	28.75	27.00	26.25	24.00	23.00	22.00	20.75	19.00	17.50	14.25	12.75	10.00	9.00	N/A	8.25	N/A	7.00	5.50	3.50	2.25	1.25		2.50	3.50	N/A	4.25	6.75	N/A	8.00	<b>193</b>	
	Warren	<b>209</b>	35.50	33.25	31.25	29.75	28.75	26.75	25.50	24.50	23.50	21.75	20.00	16.75	15.50	12.50	11.75	N/A	10.75	N/A	9.75	8.00	6.25	5.00	3.75	2.50		1.00	N/A	1.50	4.00	N/A	5.50	<b>209</b>	
	Lordstown-West	<b>215</b>	36.50	34.25	32.25	30.75	29.75	27.75	26.50	25.50	24.50	22.75	21.00	17.75	16.50	13.50	12.75	N/A	11.75	N/A	10.75	9.00	7.00	6.00	4.75	3.50	1.00		N/A	N/A	N/A	N/A	N/A	<b>215</b>	
	Lordstown-East	<b>216</b>	N/A	N/A	N/A	N/A	N/A	N/A	N/A	N/A	N/A	N/A	N/A	N/A	N/A	N/A	N/A	N/A	N/A	N/A	N/A	N/A	N/A	N/A	N/A	N/A	N/A	N/A	N/A	.50	2.75	N/A	4.25	<b>216</b>	
	Niles-Youngstown	<b>218</b>	37.25	35.00	33.00	31.25	30.50	28.25	27.00	26.25	25.00	23.25	21.75	18.50	17.00	14.00	13.25	N/A	12.50	N/A	11.25	9.75	7.75	6.50	5.25	4.25	1.50	N/A	.50		2.50	N/A	3.75	<b>218</b>	
	Youngstown	<b>232</b>	39.75	37.25	35.25	33.75	33.00	30.75	29.50	28.50	27.50	25.75	24.00	21.00	19.50	16.50	15.75	N/A	15.00	N/A	13.75	12.00	10.25	9.00	7.75	6.75	4.00	N/A	2.75	2.50		N/A	1.50	<b>232</b>	
	Youngstown-Poland	<b>234</b>	N/A	N/A	N/A	N/A	N/A	N/A	N/A	N/A	N/A	N/A	N/A	N/A	N/A	N/A	N/A	N/A	N/A	N/A	N/A	N/A	N/A	N/A	N/A	N/A	N/A	N/A	N/A	N/A	N/A	N/A	N/A	1.25	<b>234</b>
	Eastgate	<b>239</b>	41.00	38.75	36.75	35.00	34.25	32.00	31.00	30.00	28.75	27.25	25.50	22.25	21.00	18.00	17.25	N/A	16.25	N/A	15.25	13.50	11.50	10.25	9.25	8.00	5.50	N/A	4.25	3.75	1.50	1.25		<b>239</b>	

N/A – Not accessible. Toll Plazas 142, 151, 215, 216, and 234 are partial interchanges that provide entry to and exit from the Turnpike in only one direction.

## OHIO TURNPIKE SCHEDULE OF TOLLS – E-ZPass CLASS 6 EFFECTIVE JANUARY 1, 2019

High 6-axle vehicles.

<b>Class 6</b>	<b>Interchange</b>	<b>MP</b>	<b>2</b>	<b>13</b>	<b>25</b>	<b>34</b>	<b>39</b>	<b>52</b>	<b>59</b>	<b>64</b>	<b>71</b>	<b>81</b>	<b>91</b>	<b>110</b>	<b>118</b>	<b>135</b>	<b>140</b>	<b>142</b>	<b>145</b>	<b>151</b>	<b>152</b>	<b>161</b>	<b>173</b>	<b>180</b>	<b>187</b>	<b>193</b>	<b>209</b>	<b>215</b>	<b>216</b>	<b>218</b>	<b>232</b>	<b>234</b>	<b>239</b>	<b>MP</b>		
	Westgate	<b>2</b>		3.25	6.25	8.50	9.75	12.75	14.50	15.75	17.50	20.00	22.25	26.75	28.75	33.00	34.25	34.75	35.50	37.00	37.00	39.25	42.25	43.75	45.50	47.25	51.00	52.25	N/A	53.25	56.75	N/A	58.75	<b>2</b>		
	Bryan-Montpelier	<b>13</b>	3.25		3.00	5.25	6.50	9.50	11.25	12.50	14.25	16.50	19.00	23.50	25.50	29.75	31.00	31.50	32.00	33.75	33.75	36.00	38.75	40.50	42.25	44.00	47.50	49.00	N/A	50.00	53.25	N/A	55.50	<b>13</b>		
	Archbold-Fayette	<b>25</b>	6.25	3.00		2.25	3.50	6.50	8.25	9.50	11.25	13.75	16.00	20.50	22.50	26.75	28.00	28.50	29.25	30.75	30.75	33.25	36.00	37.75	39.25	41.00	44.75	46.00	N/A	47.00	50.50	N/A	52.50	<b>25</b>		
	Wauseon	<b>34</b>	8.50	5.25	2.25		1.25	4.25	6.00	7.25	9.00	11.50	13.75	18.25	20.25	24.50	25.75	26.25	27.00	28.50	28.50	30.75	33.75	35.25	37.00	38.75	42.50	43.75	N/A	44.75	48.25	N/A	50.25	<b>34</b>		
	Delta-Lyons	<b>39</b>	9.75	6.50	3.50	1.25		3.00	4.75	6.00	7.75	10.25	12.50	17.00	19.25	23.25	24.50	25.00	25.75	27.25	27.25	29.75	32.50	34.25	35.75	37.50	41.25	42.50	N/A	43.50	47.00	N/A	49.00	<b>39</b>		
	Toledo Airport-Swanton	<b>52</b>	12.75	9.50	6.50	4.25	3.00		1.75	3.00	4.75	7.00	9.50	14.00	16.00	20.25	21.50	22.00	22.50	24.25	24.25	26.50	29.25	31.00	32.75	34.25	38.00	39.50	N/A	40.50	43.75	N/A	45.75	<b>52</b>		
	Maumee-Toledo	<b>59</b>	14.50	11.25	8.25	6.00	4.75	1.75		1.25	3.00	5.50	7.75	12.25	14.25	18.50	19.75	20.25	21.00	22.50	22.50	25.00	27.75	29.50	31.00	32.75	36.50	37.75	N/A	38.75	42.25	N/A	44.25	<b>59</b>		
	Perrysburg-Toledo	<b>64</b>	15.75	12.50	9.50	7.25	6.00	3.00	1.25		1.75	4.00	6.50	11.00	13.00	17.25	18.50	19.00	19.50	21.25	21.25	23.50	26.25	28.00	29.75	31.50	35.00	36.50	N/A	37.50	40.75	N/A	43.00	<b>64</b>		
	Stony Ridge-Toledo	<b>71</b>	17.50	14.25	11.25	9.00	7.75	4.75	3.00	1.75		2.50	4.75	9.25	11.50	15.50	16.75	17.25	18.00	19.50	19.50	22.00	24.75	26.50	28.00	29.75	33.50	34.75	N/A	35.75	39.25	N/A	41.25	<b>71</b>		
	Elmore-Woodville-Gibsonburg	<b>81</b>	20.00	16.50	13.75	11.50	10.25	7.00	5.50	4.00	2.50		2.50	7.00	9.00	13.25	14.25	14.75	15.50	17.00	17.00	19.50	22.25	24.00	25.75	27.25	31.00	32.50	N/A	33.25	36.75	N/A	38.75	<b>81</b>		
	Fremont-Port Clinton	<b>91</b>	22.25	19.00	16.00	13.75	12.50	9.50	7.75	6.50	4.75	2.50		4.50	6.50	10.75	12.00	12.50	13.00	14.75	14.75	17.00	19.75	21.50	23.25	25.00	28.50	30.00	N/A	31.00	34.25	N/A	36.50	<b>91</b>		
	Sandusky-Bellevue	<b>110</b>	26.75	23.50	20.50	18.25	17.00	14.00	12.25	11.00	9.25	7.00	4.50		2.00	6.25	7.50	8.00	8.50	10.00	10.25	12.50	15.25	17.00	18.75	20.25	24.00	25.50	N/A	26.50	29.75	N/A	31.75	<b>110</b>		
	Sandusky-Norwalk	<b>118</b>	28.75	25.50	22.50	20.25	19.25	16.00	14.25	13.00	11.50	9.00	6.50	2.00		4.25	5.50	6.00	6.50	8.00	8.25	10.50	13.25	15.00	16.75	18.25	22.00	23.50	N/A	24.25	27.75	N/A	29.75	<b>118</b>		
	Vermilion	<b>135</b>	33.00	29.75	26.75	24.50	23.25	20.25	18.50	17.25	15.50	13.25	10.75	6.25	4.25		1.25	1.75	2.25	3.75	4.00	6.25	9.00	10.75	12.50	14.00	17.75	19.25	N/A	20.25	23.50	N/A	25.50	<b>135</b>		
	Amherst-Oberlin	<b>140</b>	34.25	31.00	28.00	25.75	24.50	21.50	19.75	18.50	16.75	14.25	12.00	7.50	5.50	1.25		.50	1.25	2.75	2.75	5.25	8.00	9.75	11.25	13.00	16.75	18.00	N/A	19.00	22.50	N/A	24.50	<b>140</b>		
	Lorain Co. West	<b>142</b>	34.75	31.50	28.50	26.25	25.00	22.00	20.25	19.00	17.25	14.75	12.50	8.00	6.00	1.75	.50		N/A	N/A	N/A	N/A	N/A	N/A	N/A	N/A	N/A	N/A	N/A	N/A	N/A	N/A	N/A	N/A	N/A	<b>142</b>
	Lorain-Elyria	<b>145</b>	35.50	32.00	29.25	27.00	25.75	22.50	21.00	19.50	18.00	15.50	13.00	8.50	6.50	2.25	1.25	.00		1.50	1.75	4.00	6.75	8.50	10.25	11.75	15.50	17.00	N/A	17.75	21.25	N/A	23.25	<b>145</b>		
	N.Ridgeville-Cleveland	<b>151</b>	37.00	33.75	30.75	28.50	27.25	24.25	22.50	21.25	19.50	17.00	14.75	10.00	8.00	3.75	2.75	N/A	1.50		N/A	N/A	N/A	N/A	N/A	N/A	N/A	N/A	N/A	N/A	N/A	N/A	N/A	N/A	N/A	<b>151</b>
	N.Olmsted-Cleveland	<b>152</b>	37.00	33.75	30.75	28.50	27.25	24.25	22.50	21.25	19.50	17.00	14.75	10.25	8.25	4.00	2.75	N/A	1.75	N/A		2.25	5.00	6.75	8.50	10.25	13.75	15.25	N/A	16.25	19.75	N/A	21.75	<b>152</b>		
	Strongsville-Cleveland	<b>161</b>	39.25	36.00	33.25	30.75	29.75	26.50	25.00	23.50	22.00	19.50	17.00	12.50	10.50	6.25	5.25	N/A	4.00	N/A	2.25		2.75	4.50	6.25	7.75	11.50	13.00	N/A	13.75	17.25	N/A	19.25	<b>161</b>		
	Cleveland	<b>173</b>	42.25	38.75	36.00	33.75	32.50	29.25	27.75	26.25	24.75	22.25	19.75	15.25	13.25	9.00	8.00	N/A	6.75	N/A	5.00	2.75		1.75	3.50	5.00	8.75	10.25	N/A	11.00	14.50	N/A	16.50	<b>173</b>		
	Akron	<b>180</b>	43.75	40.50	37.75	35.25	34.25	31.00	29.50	28.00	26.50	24.00	21.50	17.00	15.00	10.75	9.75	N/A	8.50	N/A	6.75	4.50	1.75		1.75	3.25	7.00	8.50	N/A	9.25	12.75	N/A	14.75	<b>180</b>		
	Streetsboro	<b>187</b>	45.50	42.25	39.25	37.00	35.75	32.75	31.00	29.75	28.00	25.75	23.25	18.75	16.75	12.50	11.25	N/A	10.25	N/A	8.50	6.25	3.50	1.75		1.75	5.25	6.75	N/A	7.75	11.00	N/A	13.25	<b>187</b>		
	Ravenna	<b>193</b>	47.25	44.00	41.00	38.75	37.50	34.25	32.75	31.50	29.75	27.25	25.00	20.25	18.25	14.00	13.00	N/A	11.75	N/A	10.25	7.75	5.00	3.25	1.75		3.75	5.25	N/A	6.00	9.50	N/A	11.50	<b>193</b>		
	Warren	<b>209</b>	51.00	47.50	44.75	42.50	41.25	38.00	36.50	35.00	33.50	31.00	28.50	24.00	22.00	17.75	16.75	N/A	15.50	N/A	13.75	11.50	8.75	7.00	5.25	3.75		1.50	N/A	2.25	5.75	N/A	7.75	<b>209</b>		
	Lordstown-West	<b>215</b>	52.25	49.00	46.00	43.75	42.50	39.50	37.75	36.50	34.75	32.50	30.00	25.50	23.50	19.25	18.00	N/A	17.00	N/A	15.25	13.00	10.25	8.50	6.75	5.25	1.50		N/A	N/A	N/A	N/A	N/A	<b>215</b>		
	Lordstown-East	<b>216</b>	N/A	N/A	N/A	N/A	N/A	N/A	N/A	N/A	N/A	N/A	N/A	N/A	N/A	N/A	N/A	N/A	N/A	N/A	N/A	N/A	N/A	N/A	N/A	N/A	N/A	N/A	N/A	N/A		.50	4.00	N/A	6.00	<b>216</b>
	Niles-Youngstown	<b>218</b>	53.25	50.00	47.00	44.75	43.50	40.50	38.75	37.50	35.75	33.25	31.00	26.50	24.25	20.25	19.00	N/A	17.75	N/A	16.25	13.75	11.00	9.25	7.75	6.00	2.25	N/A	.50		3.50	N/A	5.50	<b>218</b>		
	Youngstown	<b>232</b>	56.75	53.25	50.50	48.25	47.00	43.75	42.25	40.75	39.25	36.75	34.25	29.75	27.75	23.50	22.50	N/A	21.25	N/A	19.75	17.25	14.50	12.75	11.00	9.50	5.75	N/A	4.00	3.50		N/A	2.00	<b>232</b>		
	Youngstown-Poland	<b>234</b>	N/A	N/A	N/A	N/A	N/A	N/A	N/A	N/A	N/A	N/A	N/A	N/A	N/A	N/A	N/A	N/A	N/A	N/A	N/A	N/A	N/A	N/A	N/A	N/A	N/A	N/A	N/A	N/A	N/A		N/A	1.75	<b>234</b>	
	Eastgate	<b>239</b>	58.75	55.50	52.50	50.25	49.00	45.75	44.25	43.00	41.25	38.75	36.50	31.75	29.75	25.50	24.50	N/A	23.25	N/A	21.75	19.25	16.50	14.75	13.25	11.50	7.75	N/A	6.00	5.50	2.00	1.75		<b>239</b>		
<b>Class 6</b>	<b>Interchange</b>	<b>MP</b>	<b>2</b>	<b>13</b>	<b>25</b>	<b>34</b>	<b>39</b>	<b>52</b>	<b>59</b>	<b>64</b>	<b>71</b>	<b>81</b>	<b>91</b>	<b>110</b>	<b>118</b>	<b>135</b>	<b>140</b>	<b>142</b>	<b>145</b>	<b>151</b>	<b>152</b>	<b>161</b>	<b>173</b>	<b>180</b>	<b>187</b>	<b>193</b>	<b>209</b>	<b>215</b>	<b>216</b>	<b>218</b>	<b>232</b>	<b>234</b>	<b>239</b>	<b>MP</b>		

N/A – Not accessible. Toll Plazas 142, 151, 215, 216, and 234 are partial interchanges that provide entry to and exit from the Turnpike in only one direction.

## OHIO TURNPIKE SCHEDULE OF TOLLS – E-ZPass CLASS 7 EFFECTIVE JANUARY 1, 2019

All vehicles with 7 or more axles.

Class 7	Interchange	MP	2	13	25	34	39	52	59	64	71	81	91	110	118	135	140	142	145	151	152	161	173	180	187	193	209	215	216	218	232	234	239	MP	
	Westgate	<b>2</b>		4.75	9.00	12.25	14.00	18.50	20.75	22.75	25.00	28.75	32.00	38.50	41.50	47.50	49.25	50.00	51.00	53.25	53.25	56.75	60.75	63.25	65.50	68.00	73.25	75.25	N/A	76.50	81.50	N/A	84.50	<b>2</b>	
	Bryan-Montpelier	<b>13</b>	4.75		4.25	7.50	9.25	13.75	16.00	18.00	20.50	24.00	27.25	33.75	36.75	42.75	44.50	45.25	46.25	48.50	48.50	52.00	56.00	58.50	60.75	63.25	68.50	70.50	N/A	71.75	76.75	N/A	79.75	<b>13</b>	
	Archbold-Fayette	<b>25</b>	9.00	4.25		3.25	5.00	9.50	11.75	13.75	16.25	19.75	23.00	29.75	32.50	38.75	40.25	41.00	42.00	44.25	44.25	47.75	51.75	54.25	56.50	59.00	64.25	66.25	N/A	67.75	72.50	N/A	75.50	<b>25</b>	
	Wauseon	<b>34</b>	12.25	7.50	3.25		1.75	6.25	8.50	10.50	13.00	16.50	19.75	26.25	29.25	35.50	37.00	37.75	38.75	41.00	41.00	44.50	48.50	51.00	53.25	55.75	61.00	63.00	N/A	64.50	69.25	N/A	72.25	<b>34</b>	
	Delta-Lyons	<b>39</b>	14.00	9.25	5.00	1.75		4.50	7.00	8.75	11.25	14.75	18.25	24.75	27.50	33.75	35.25	36.00	37.00	39.25	39.25	42.75	46.75	49.25	51.75	54.00	59.25	61.25	N/A	62.75	67.75	N/A	70.50	<b>39</b>	
	Toledo Airport-Swanton	<b>52</b>	18.50	13.75	9.50	6.25	4.50		2.50	4.25	6.75	10.25	13.75	20.25	23.00	29.25	30.75	31.50	32.50	34.75	35.00	38.25	42.25	44.75	47.25	49.50	54.75	57.00	N/A	58.25	63.25	N/A	66.00	<b>52</b>	
	Maumee-Toledo	<b>59</b>	20.75	16.00	11.75	8.50	7.00	2.50		2.00	4.25	7.75	11.25	17.75	20.75	26.75	28.50	29.25	30.00	32.25	32.50	35.75	39.75	42.25	44.75	47.00	52.50	54.50	N/A	55.75	60.75	N/A	63.75	<b>59</b>	
	Perrysburg-Toledo	<b>64</b>	22.75	18.00	13.75	10.50	8.75	4.25	2.00		2.50	6.00	9.25	15.75	18.75	24.75	26.50	27.25	28.25	30.50	30.50	34.00	38.00	40.50	42.75	45.25	50.50	52.50	N/A	53.75	58.75	N/A	61.75	<b>64</b>	
	Stony Ridge-Toledo	<b>71</b>	25.00	20.50	16.25	13.00	11.25	6.75	4.25	2.50		3.50	7.00	13.50	16.50	22.50	24.25	25.00	25.75	28.00	28.25	31.50	35.50	38.00	40.50	42.75	48.25	50.25	N/A	51.50	56.50	N/A	59.25	<b>71</b>	
	Elmore-Woodville-Gibsonburg	<b>81</b>	28.75	24.00	19.75	16.50	14.75	10.25	7.75	6.00	3.50		3.50	10.00	12.75	19.00	20.50	21.25	22.25	24.50	24.75	28.00	32.00	34.50	37.00	39.25	44.50	46.75	N/A	48.00	53.00	N/A	55.75	<b>81</b>	
	Fremont-Port Clinton	<b>91</b>	32.00	27.25	23.00	19.75	18.25	13.75	11.25	9.25	7.00	3.50		6.50	9.50	15.50	17.25	18.00	19.00	21.00	21.25	24.50	28.50	31.00	33.50	35.75	41.25	43.25	N/A	44.50	49.50	N/A	52.50	<b>91</b>	
	Sandusky-Bellevue	<b>110</b>	38.50	33.75	29.75	26.25	24.75	20.25	17.75	15.75	13.50	10.00	6.50		3.00	9.00	10.75	11.50	12.25	14.50	14.75	18.00	22.00	24.50	27.00	29.25	34.75	36.75	N/A	38.00	43.00	N/A	46.00	<b>110</b>	
	Sandusky-Norwalk	<b>118</b>	41.50	36.75	32.50	29.25	27.50	23.00	20.75	18.75	16.50	12.75	9.50	3.00		6.00	7.75	8.50	9.50	11.75	11.75	15.25	19.25	21.75	24.00	26.50	31.75	33.75	N/A	35.00	40.00	N/A	43.00	<b>118</b>	
	Vermilion	<b>135</b>	47.50	42.75	38.75	35.50	33.75	29.25	26.75	24.75	22.50	19.00	15.50	9.00	6.00		1.75	2.50	3.25	5.50	5.75	9.00	13.00	15.50	18.00	20.25	25.75	27.75	N/A	29.00	34.00	N/A	37.00	<b>135</b>	
	Amherst-Oberlin	<b>140</b>	49.25	44.50	40.25	37.00	35.25	30.75	28.50	26.50	24.25	20.50	17.25	10.75	7.75	1.75		.75	1.75	4.00	4.00	7.50	11.50	14.00	16.25	18.75	24.00	26.00	N/A	27.25	32.25	N/A	35.25	<b>140</b>	
	Lorain Co. West	<b>142</b>	50.00	45.25	41.00	37.75	36.00	31.50	29.25	27.25	25.00	21.25	18.00	11.50	8.50	2.50	.75		N/A	N/A	N/A	N/A	N/A	N/A	N/A	N/A	N/A	N/A	N/A	N/A	N/A	N/A	N/A	N/A	<b>142</b>
	Lorain-Elyria	<b>145</b>	51.00	46.25	42.00	38.75	37.00	32.50	30.00	28.25	25.75	22.25	19.00	12.25	9.50	3.25	1.75	.00		2.25	2.25	5.75	9.75	12.25	14.50	17.00	22.25	24.25	N/A	25.75	30.50	N/A	33.50	<b>145</b>	
	N.Ridgeville-Cleveland	<b>151</b>	53.25	48.50	44.25	41.00	39.25	34.75	32.25	30.50	28.00	24.50	21.00	14.50	11.75	5.50	4.00	N/A	2.25		N/A	N/A	N/A	N/A	N/A	N/A	N/A	N/A	N/A	N/A	N/A	N/A	N/A	N/A	<b>151</b>
	N.Olmsted-Cleveland	<b>152</b>	53.25	48.50	44.25	41.00	39.25	35.00	32.50	30.50	28.25	24.75	21.25	14.75	11.75	5.75	4.00	N/A	2.25	N/A		3.25	7.25	9.75	12.25	14.50	20.00	22.00	N/A	23.25	28.25	N/A	31.25	<b>152</b>	
	Strongsville-Cleveland	<b>161</b>	56.75	52.00	47.75	44.50	42.75	38.25	35.75	34.00	31.50	28.00	24.50	18.00	15.25	9.00	7.50	N/A	5.75	N/A		4.00	6.50	9.00	11.25	16.50	18.75	N/A	20.00	25.00	N/A	27.75	<b>161</b>		
	Cleveland	<b>173</b>	60.75	56.00	51.75	48.50	46.75	42.25	39.75	38.00	35.50	32.00	28.50	22.00	19.25	13.00	11.50	N/A	9.75	N/A		7.25	4.00	2.50	5.00	7.25	12.50	14.75	N/A	16.00	21.00	N/A	23.75	<b>173</b>	
	Akron	<b>180</b>	63.25	58.50	54.25	51.00	49.25	44.75	42.25	40.50	38.00	34.50	31.00	24.50	21.75	15.50	14.00	N/A	12.25	N/A		9.75	6.50	2.50	2.50	4.75	10.00	12.25	N/A	13.50	18.50	N/A	21.25	<b>180</b>	
	Streetsboro	<b>187</b>	65.50	60.75	56.50	53.25	51.75	47.25	44.75	42.75	40.50	37.00	33.50	27.00	24.00	18.00	16.25	N/A	14.50	N/A		12.25	9.00	5.00	2.50	2.25	7.75	9.75	N/A	11.00	16.00	N/A	19.00	<b>187</b>	
	Ravenna	<b>193</b>	68.00	63.25	59.00	55.75	54.00	49.50	47.00	45.25	42.75	39.25	35.75	29.25	26.50	20.25	18.75	N/A	17.00	N/A		14.50	11.25	7.25	4.75	2.25	5.25	7.50	N/A	8.75	13.75	N/A	16.50	<b>193</b>	
	Warren	<b>209</b>	73.25	68.50	64.25	61.00	59.25	54.75	52.50	50.50	48.25	44.50	41.25	34.75	31.75	25.75	24.00	N/A	22.25	N/A		20.00	16.50	12.50	10.00	7.75	5.25	2.00	N/A	3.25	8.25	N/A	11.25	<b>209</b>	
	Lordstown-West	<b>215</b>	75.25	70.50	66.25	63.00	61.25	57.00	54.50	52.50	50.25	46.75	43.25	36.75	33.75	27.75	26.00	N/A	24.25	N/A		22.00	18.75	14.75	12.25	9.75	7.50	2.00	N/A	N/A	N/A	N/A	N/A	<b>215</b>	
	Lordstown-East	<b>216</b>	N/A	N/A	N/A	N/A	N/A	N/A	N/A	N/A	N/A	N/A	N/A	N/A	N/A	N/A	N/A	N/A	N/A	N/A	N/A		N/A	N/A	N/A	N/A	N/A	N/A	N/A	N/A	.75	5.75	N/A	8.75	<b>216</b>
	Niles-Youngstown	<b>218</b>	76.50	71.75	67.75	64.50	62.75	58.25	55.75	53.75	51.50	48.00	44.50	38.00	35.00	29.00	27.25	N/A	25.75	N/A		23.25	20.00	16.00	13.50	11.00	8.75	3.25	N/A	.75	5.00	N/A	8.00	<b>218</b>	
	Youngstown	<b>232</b>	81.50	76.75	72.50	69.25	67.75	63.25	60.75	58.75	56.50	53.00	49.50	43.00	40.00	34.00	32.25	N/A	30.50	N/A		28.25	25.00	21.00	18.50	16.00	13.75	8.25	N/A	5.75	5.00	N/A	3.00	<b>232</b>	
	Youngstown-Poland	<b>234</b>	N/A	N/A	N/A	N/A	N/A	N/A	N/A	N/A	N/A	N/A	N/A	N/A	N/A	N/A	N/A	N/A	N/A	N/A		N/A	N/A	N/A	N/A	N/A	N/A	N/A	N/A	N/A	N/A	N/A	N/A	2.50	<b>234</b>
	Eastgate	<b>239</b>	84.50	79.75	75.50	72.25	70.50	66.00	63.75	61.75	59.25	55.75	52.50	46.00	43.00	37.00	35.25	N/A	33.50	N/A		31.25	27.75	23.75	21.25	19.00	16.50	11.25	N/A	8.75	8.00	3.00	2.50	<b>239</b>	
		MP	2	13	25	34	39	52	59	64	71	81	91	110	118	135	140	142	145	151	152	161	173	180	187	193	209	215	216	218	232	234	239	MP	

N/A – Not accessible. Toll Plazas 142, 151, 215, 216, and 234 are partial interchanges that provide entry to and exit from the Turnpike in only one direction.